



Imaged Document Cover Sheet

The document following this cover sheet is an imaged document supplied by LANDATA®, Secure Electronic Registries Victoria.

Document Type	Plan
Document Identification	PS326519P
Number of Pages (excluding this cover sheet)	33
Document Assembled	06/08/2024 11:06

Copyright and disclaimer notice:

© State of Victoria. This publication is copyright. No part may be reproduced by any process except in accordance with the provisions of the Copyright Act 1968 (Cth) and for the purposes of Section 32 of the Sale of Land Act 1962 or pursuant to a written agreement. The information is only valid at the time and in the form obtained from the LANDATA® System. None of the State of Victoria, LANDATA®, Secure Electronic Registries Victoria Pty Ltd (ABN 86 627 986 396) as trustee for the Secure Electronic Registries Victoria Trust (ABN 83 206 746 897) accept responsibility for any subsequent release, publication or reproduction of the information.

The document is invalid if this cover sheet is removed or altered.

PLAN OF SUBDIVISION	Stage No.	LTO use only	P.S.326519P
		EDITION 5	

Location of Land
 Parish: BOROONDARA
 Township:
 Section
 Crown Allotment: 59T (PART)
 Crown Portion:

 LTO base record:
 Title References:
 Vol.10071 Fol.592

 Last Plan Reference: LOT 2 ON P.S.305568T
 Postal Address: LOT 2, PRINCESS STREET,
 KEW

 AMG Co-ordinates: N 5 815 000
 (Of approx. centre of plan) E 325 900 Zone 55

Council Certification and Endorsement

Council Name: CITY OF BOROONDARA Ref: SUB 94/149
 KEW DISTRICT OFFICE

- This plan is certified under section 6 of the Subdivision Act 1988.
- ~~This plan is certified under section 11(7) of the Subdivision Act 1988.
 Date of original certification under section 6 / /~~
- This is a statement of compliance issued under section 21 of the Subdivision Act 1988.

Open Space

(i) A requirement for public open space under section 18 Subdivision Act 1988 has / has not been made.
~~(ii) The requirement has been satisfied.~~
~~(iii) The requirement is to be satisfied in Stage~~

Council Delegate
~~Council seal~~
 Date 5 / 9 / 94


Vesting of Roads or Reserves	
Identifier	Council/Body/Person
RESERVE No. 1	ELECTRICITY SERVICES VICTORIA

Notations

Depth Limitation: 15 metres below the surface applies to all the land in this plan.

Staging This ~~is~~ is not a staged subdivision Planning Permit No.

THAT PART OF EACH OF THE LOTS ON THIS PLAN SHOWN THUS * IS LIMITED IN HEIGHT AS SHOWN ON THE DIAGRAM HEREUNDER AND ARE DESIGNATED FOR CARPARKING IN PLANNING PERMIT NO. 93/019



 TYPICAL DIAGRAM IN SECTION
 SITE LEVEL

Survey:- This plan is / ~~is not~~ based on survey.
 To be completed where applicable.
 This survey has been connected to permanent marks no(s).
 In proclaimed Survey Area no.

THE COMMON PROPERTY IS ALL THE LAND ON THE PLAN EXCEPT THE LAND IN LOTS 1 TO 77 (BOTH INCLUSIVE), LOTS 79 TO 177 (BOTH INCLUSIVE) LOTS 179 TO 204A (BOTH INCLUSIVE), LOT 205 AND LOTS 206A TO 258 (BI)

NOTE THAT LOTS 78 AND 178 HAVE BEEN OMITTED FROM THIS PLAN.

LOCATION OF BOUNDARIES DEFINED BY BUILDINGS:
 LOTS 1 TO 77 (BOTH INCLUSIVE) AND LOTS 79 TO 154 (BOTH INCLUSIVE):
 MEDIAN : THE BOUNDARIES AFFECTED
 LOTS 155 TO 177 (BOTH INCLUSIVE) AND LOTS 179 TO 204A (BOTH INCLUSIVE):
 MEDIAN : BOUNDARIES OF LOTS MARKED M
 EXTERIOR FACE : ALL OTHER BOUNDARIES AFFECTED

LTO use only _____
 Statement of Compliance / Exemption Statement


Received

Date 8 / 9 / 94

Easement Information

Legend: A - Appurtenant Easement E - Encumbering Easement R - Encumbering Easement (Road)

Easement Reference	Purpose	Width (Metres)	Origin	Land Benefited/In Favour Of
A-1	WAY, DRAINAGE, SEWERAGE, GAS, ELECTRICITY, WATER and TELEPHONE.	15	P.S.305568	C.T.Vol.10071 Fol.593

LTO use only _____
 PLAN REGISTERED
 TIME 9-45.
 DATE 8/11/94

 Assistant Registrar of Titles
 Sheet 1 of 34 Sheets

KEARNEY and TYRRELL PTY. LTD.
 LAND SURVEYORS
 PLANNING CONSULTANTS
 194 KEILOR ROAD
 ESSENDON NORTH 3041
 TELEPHONE 3741666
 FAX 3797576

LICENSED SURVEYOR (PRINT) PETER JOHN TYRRELL

SIGNATURE _____ DATE 28 / 7 / '94

REF **6540** VERSION 2

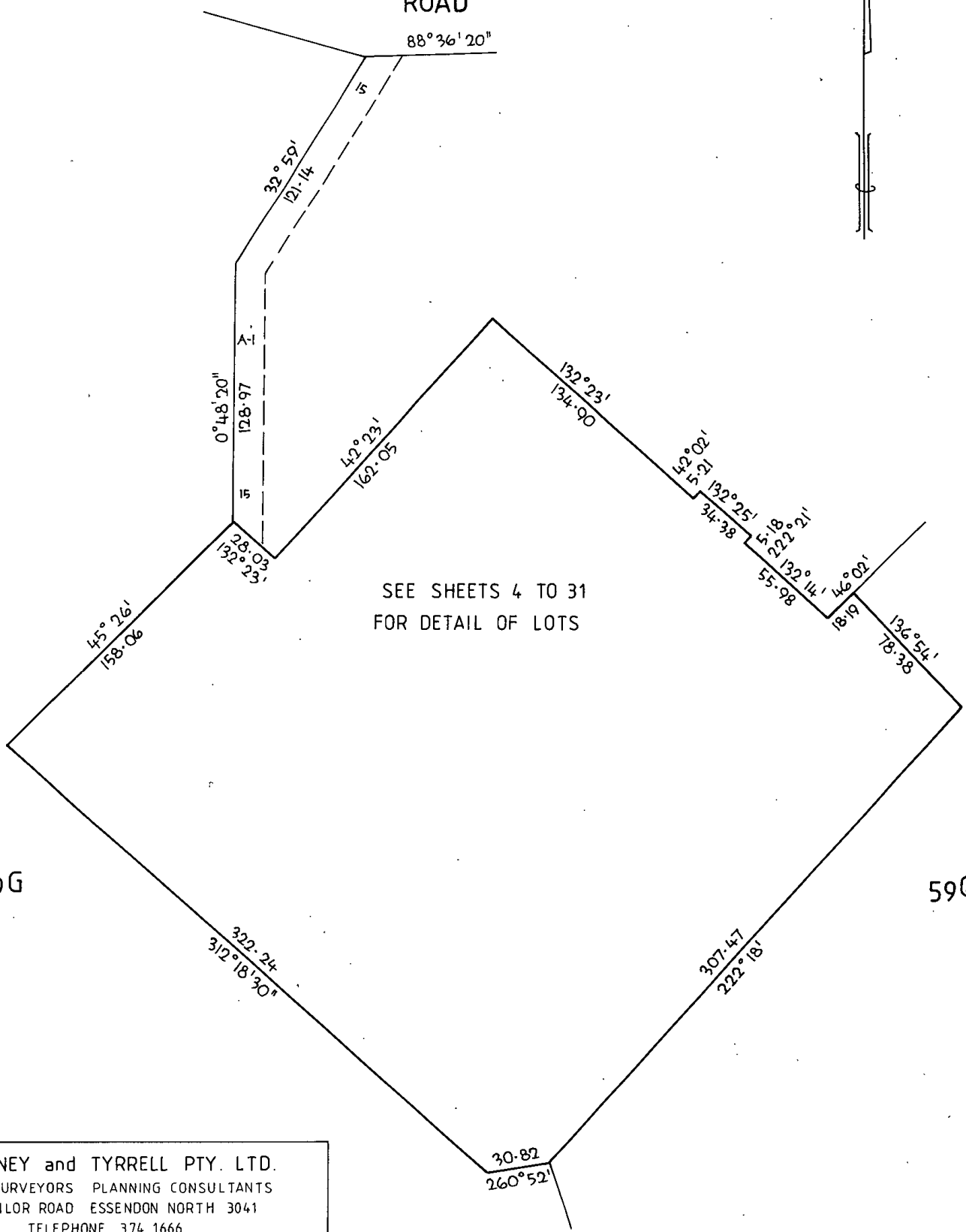
DATE / /
 COUNCIL DELEGATE SIGNATURE
 Original sheet size **A3**

PLAN OF SUBDIVISION

STAGE No.

PLAN NUMBER
PS 326519 P

GOVERNMENT ROAD

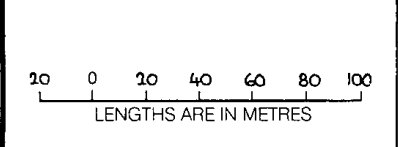


SEE SHEETS 4 TO 31
FOR DETAIL OF LOTS

59G

59Q

KEARNEY and TYRRELL PTY. LTD.
 LAND SURVEYORS PLANNING CONSULTANTS
 194 KEILOR ROAD ESSENDON NORTH 3041
 TELEPHONE 374 1666



ORIGINAL
 SCALE SHEET SIZE
 1:2000 A3

LICENSED SURVEYOR (PRINT) **PETER J. TYRRELL**
 SIGNATURE DATE 28/7 /94
 REF 6540 VERSION

SHEET 2 OF 34 SHEETS
 DATE / /
 COUNCIL DELEGATE SIGNATURE

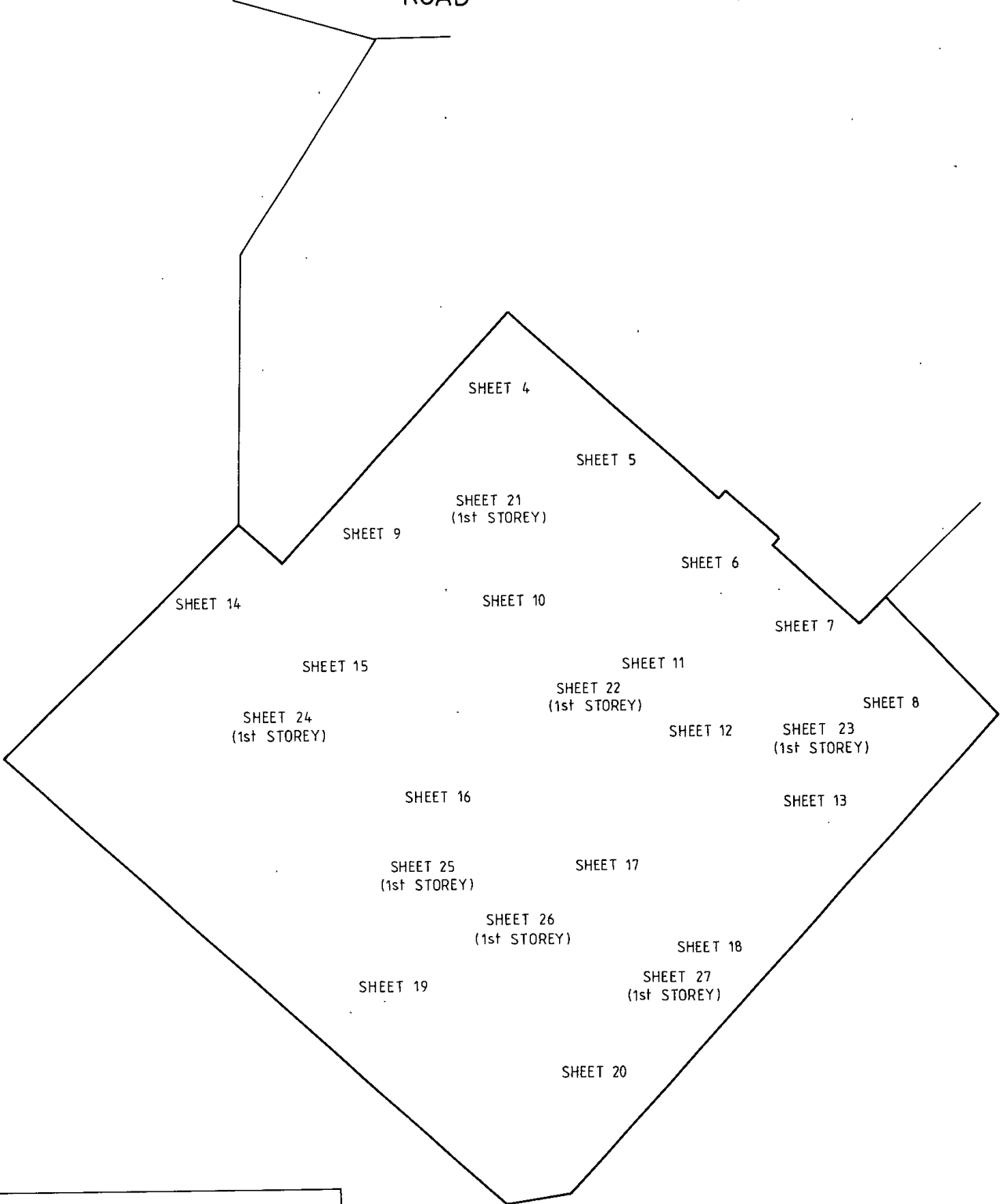
PLAN OF SUBDIVISION

STAGE No.

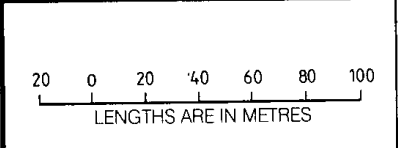
PLAN NUMBER
PS 326519 P

INDEX SHEET

GOVERNMENT ROAD



KEARNEY and TYRRELL PTY. LTD.
 LAND SURVEYORS PLANNING CONSULTANTS
 194 KEILOR ROAD ESSENDON NORTH 3041
 TELEPHONE 374 1666



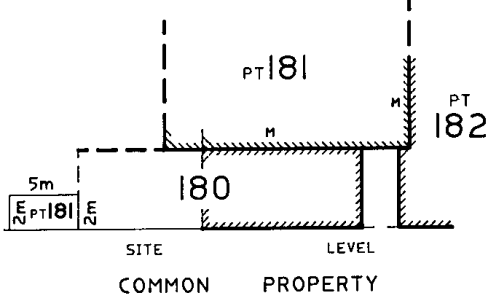
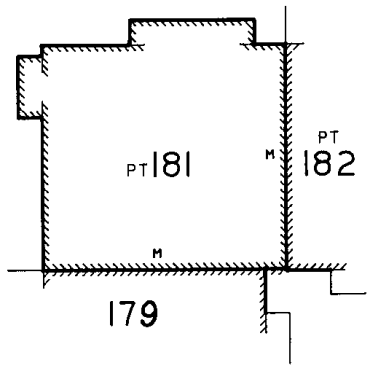
ORIGINAL
 SCALE 1:2000
 SHEET SIZE A3

LICENSED SURVEYOR (PRINT) **PETER J. TYRRELL**
 SIGNATURE DATE **28 / 7 / 94**
 REF **6540** VERSION

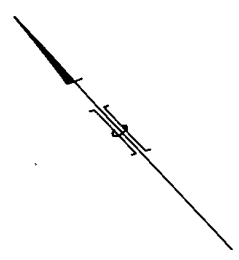
SHEET 3 OF 34 SHEETS
 DATE / /
 COUNCIL DELEGATE SIGNATURE

Stage No. Plan Number
PS326519P

FIRST STOREY

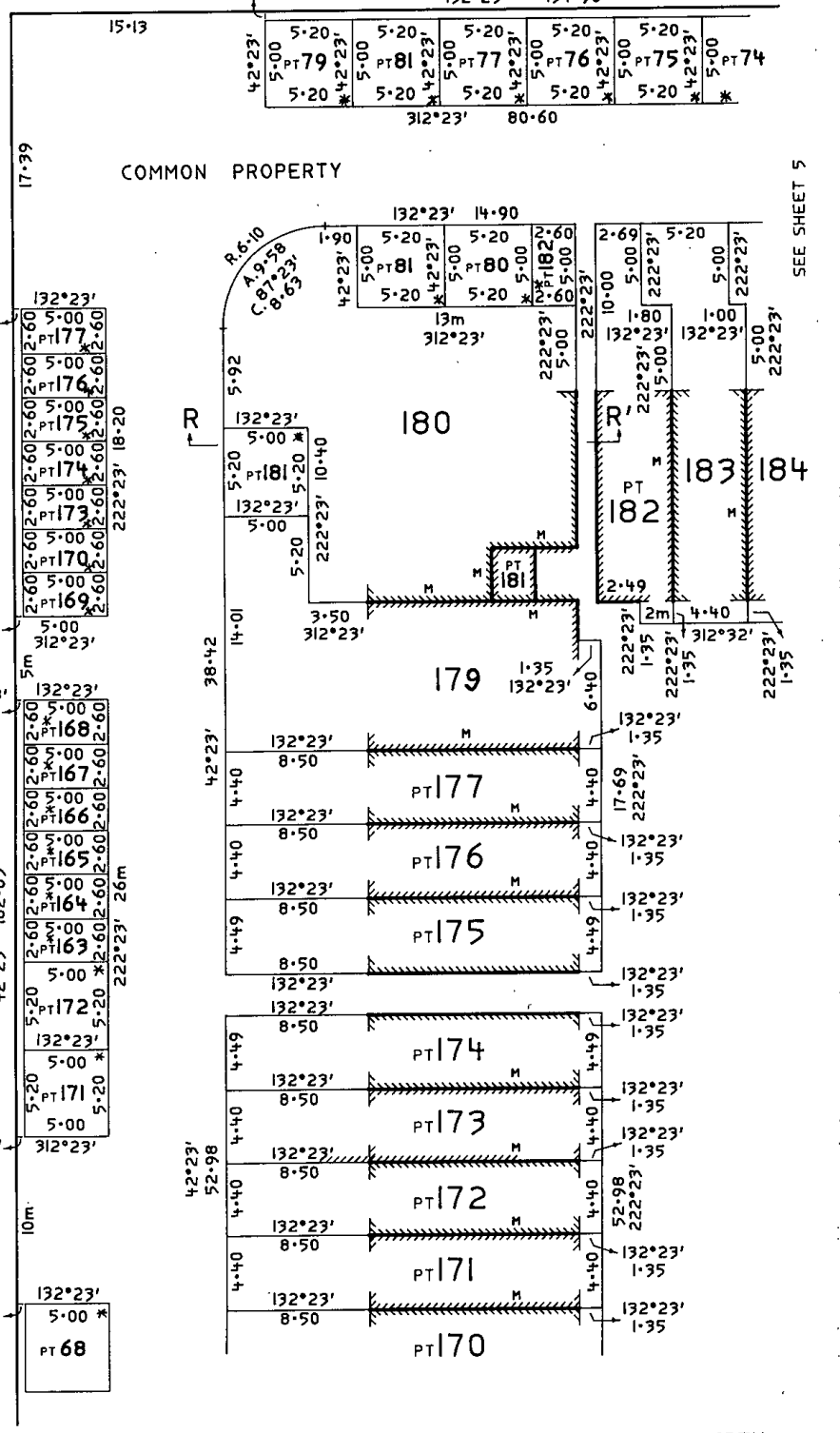


CROSS SECTION R-R'
(NOT TO SCALE)



GROUND STOREY

PLAN OF SUBDIVISION



KEARNEY and TYRRELL PTY. LTD.
 LAND SURVEYORS
 PLANNING CONSULTANTS
 194 KEILOR ROAD
 ESSENDON NORTH 3041
 TELEPHONE 3741666
 FAX 3797576

SEE SHEET 9

COMMON PROPERTY

SHEET 4 OF 34 SHEETS

ORIGINAL SCALE
 SHEET SIZE A3 SCALE 1:300

 LENGTHS ARE IN METRES

LICENSED SURVEYOR (PRINT) PETER JOHN TYRRELL
 SIGNATURE _____ DATE 28 / 7 / 94
 REF 6540 VERSION 2

DATE _____
 COUNCIL DELEGATE SIGNATURE _____

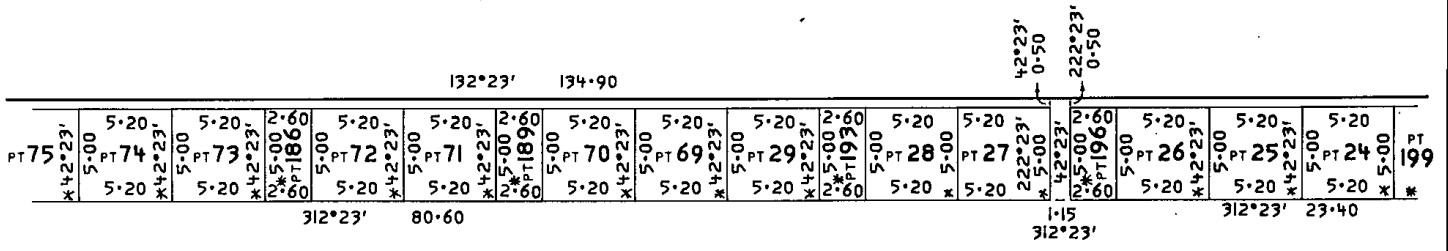
PLAN OF SUBDIVISION

Stage No.

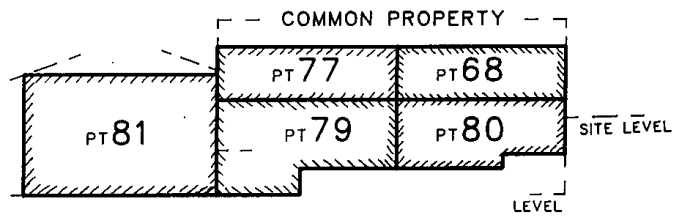
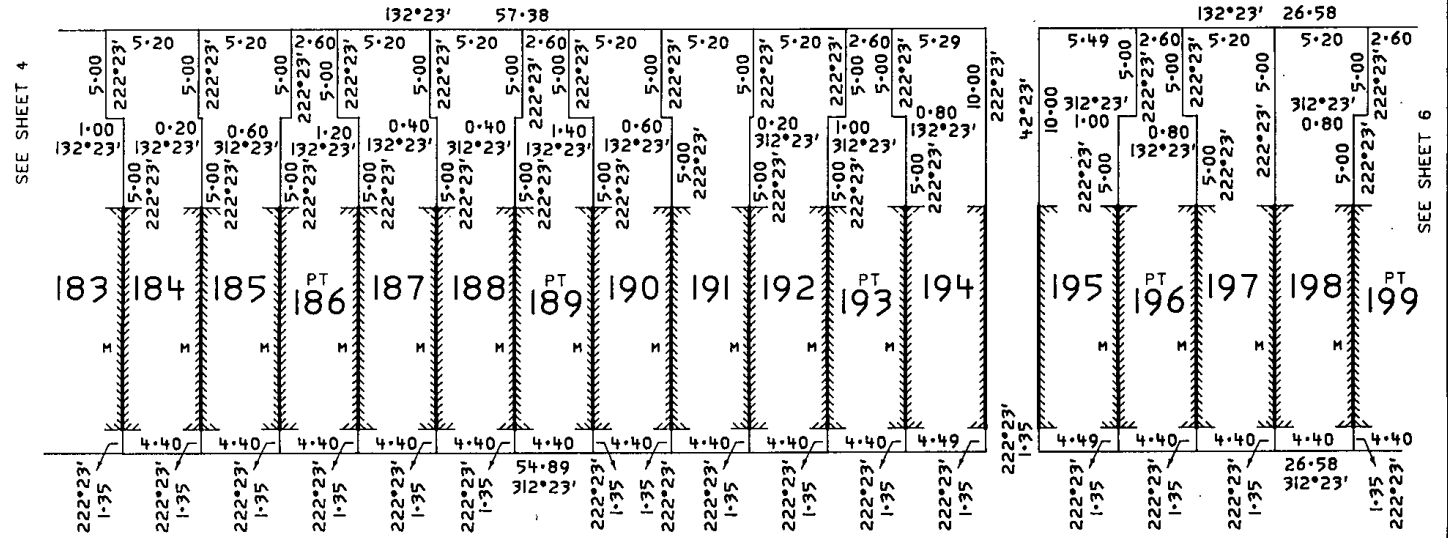
Plan Number

PS326519P

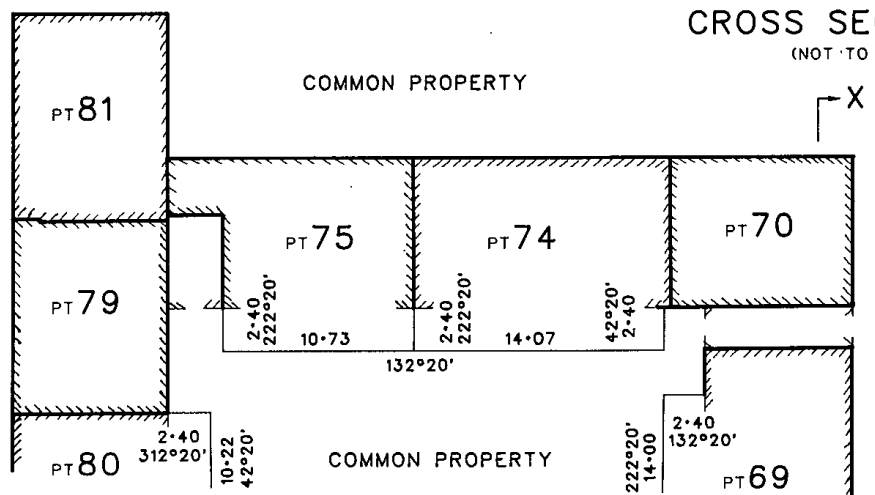
GROUND STOREY



COMMON PROPERTY



CROSS SECTION Q-Q' (NOT TO SCALE)



COMMON PROPERTY

SEE SHEET 10

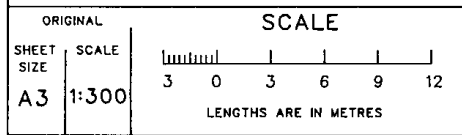
KEARNEY and TYRRELL PTY. LTD.
LAND SURVEYORS
PLANNING CONSULTANTS
 194 KEILOR ROAD
 ESSENDON NORTH 3041
 TELEPHONE 3741666
 FAX 3797576

LICENSED SURVEYOR (PRINT) PETER JOHN TYRRELL

SIGNATURE _____ DATE 28 / 7 / '94

REF 6540 VERSION 2

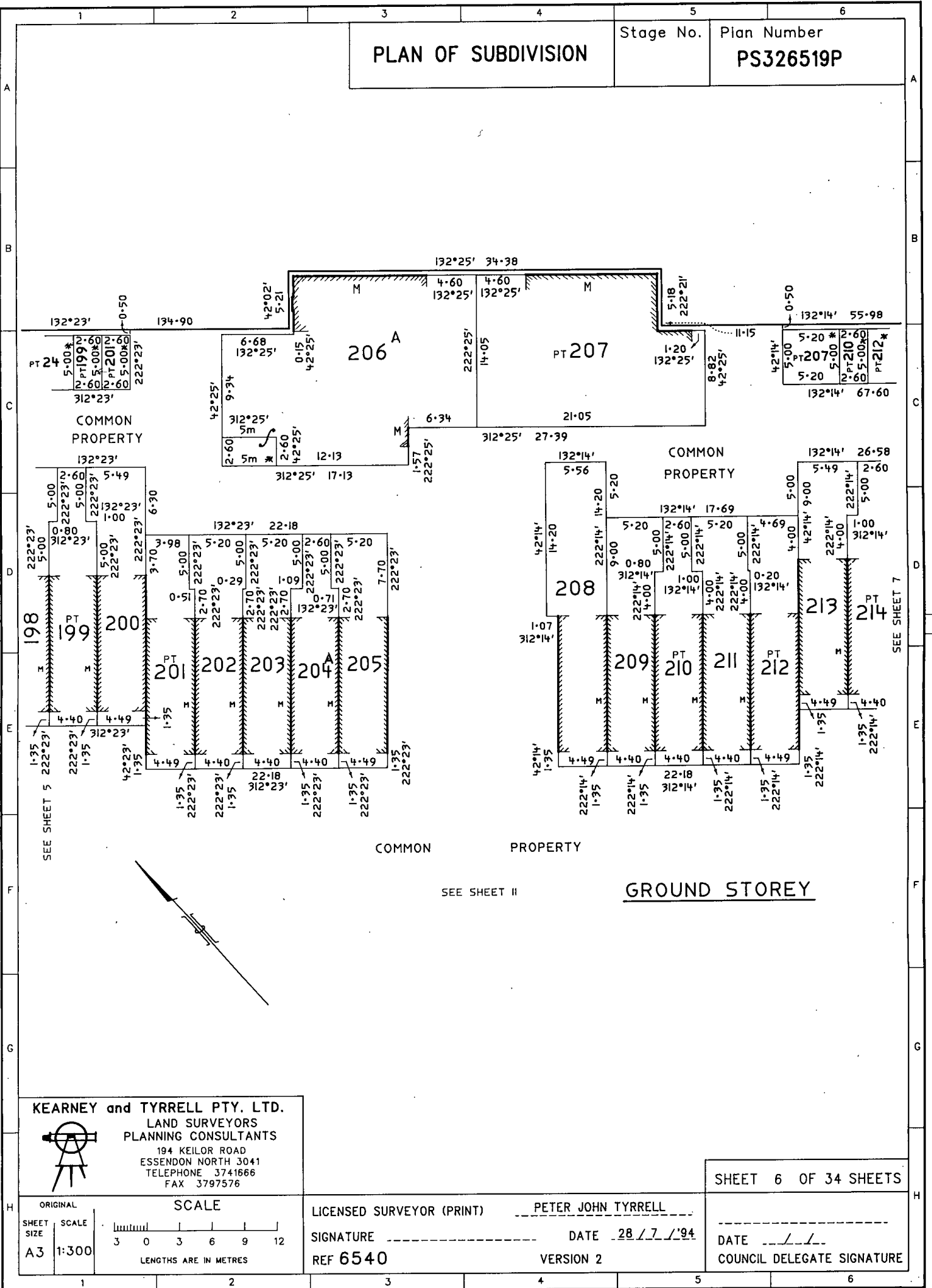
SHEET 5 OF 34 SHEETS



DATE ____/____/____

COUNCIL DELEGATE SIGNATURE _____

PLAN OF SUBDIVISION Stage No. Plan Number PS326519P



KEARNEY and TYRRELL PTY. LTD. LAND SURVEYORS PLANNING CONSULTANTS 194 KEILOR ROAD ESSENDON NORTH 3041 TELEPHONE 3741666 FAX 3797576

SHEET 6 OF 34 SHEETS

ORIGINAL SCALE A3 1:300 LENGTHS ARE IN METRES

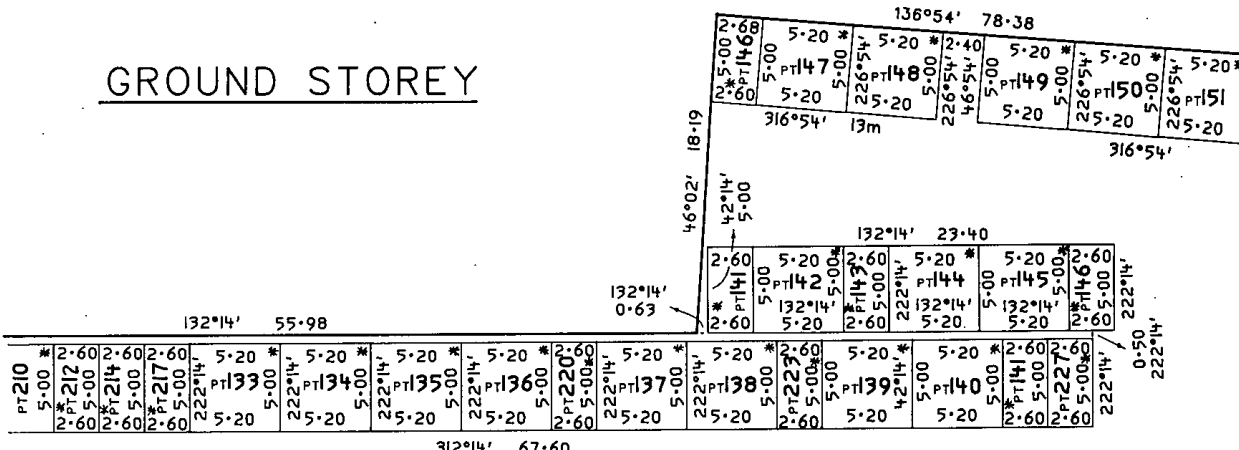
LICENSED SURVEYOR (PRINT) PETER JOHN TYRRELL SIGNATURE DATE 28/7/'94 REF 6540 VERSION 2

DATE COUNCIL DELEGATE SIGNATURE

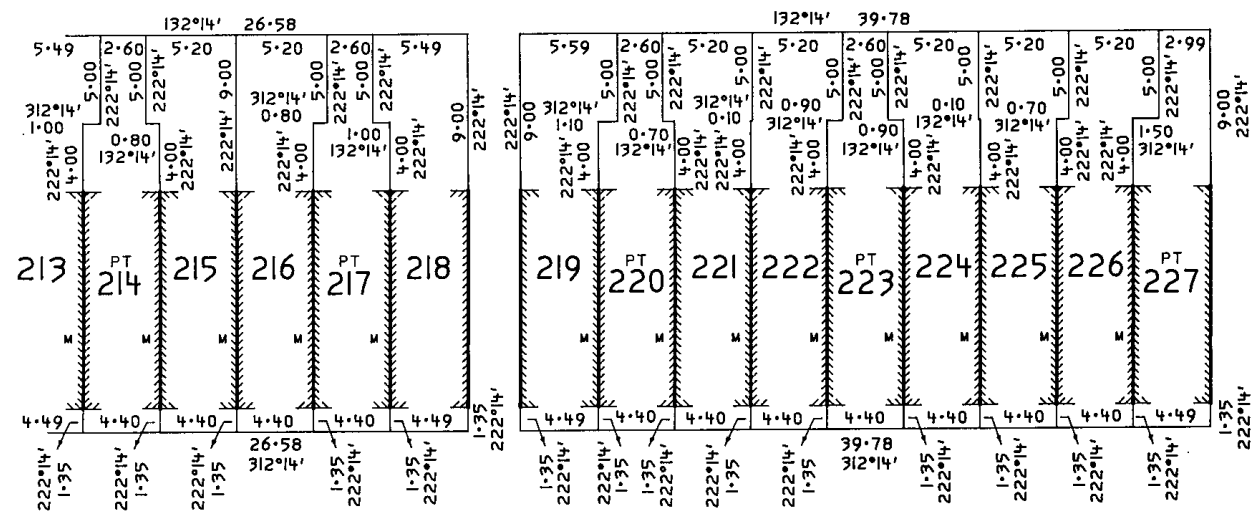
PLAN OF SUBDIVISION

Stage No. _____ Plan Number
PS326519P

GROUND STOREY



COMMON PROPERTY



COMMON PROPERTY



SEE SHEET 12

KEARNEY and TYRRELL PTY. LTD.
 LAND SURVEYORS
 PLANNING CONSULTANTS
 194 KEILOR ROAD
 ESSENDON NORTH 3041
 TELEPHONE 3741666
 FAX 3797576

SHEET 7 OF 34 SHEETS

ORIGINAL SCALE

SHEET SIZE: A3 SCALE: 1:300

LENGTHS ARE IN METRES

LICENSED SURVEYOR (PRINT) PETER JOHN TYRRELL

SIGNATURE _____ DATE 28 / 7 / '94

REF **6540** VERSION 2

DATE _____

COUNCIL DELEGATE SIGNATURE _____

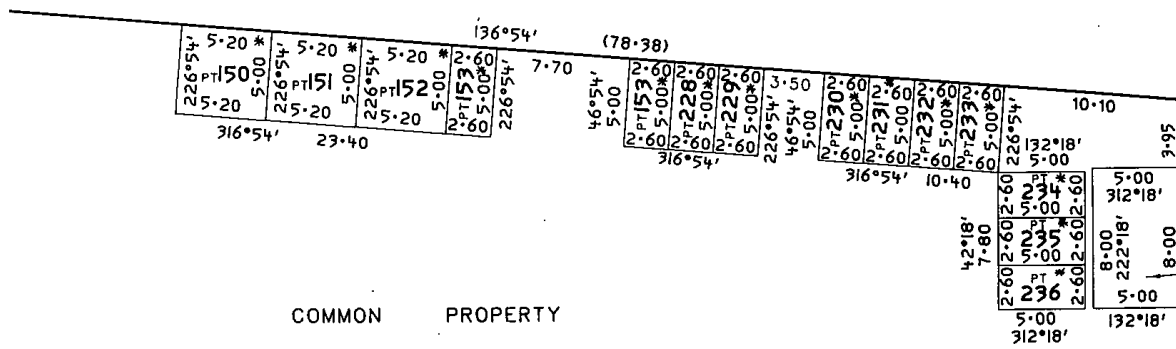
PLAN OF SUBDIVISION

Stage No.

Plan Number

PS326519P

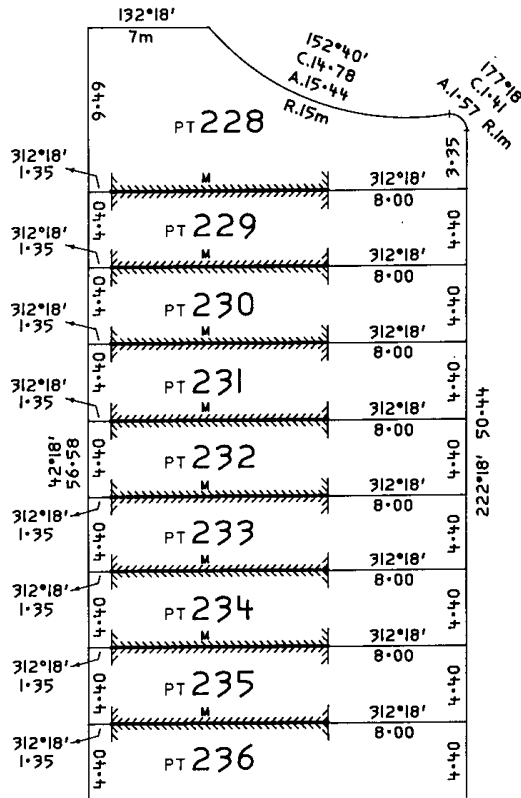
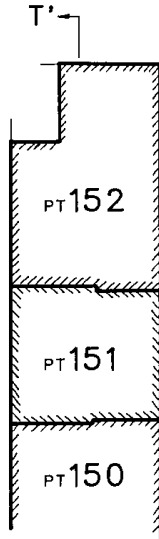
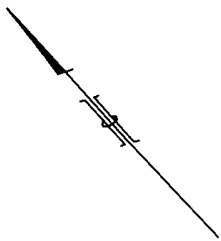
GROUND STOREY



COMMON PROPERTY

RESERVE No.1
FOR
ELECTRICITY
SUPPLY
PURPOSES
40m²

SEE SHEET 7



COMMON PROPERTY

222'18" 307'47"

SEE SHEET 13

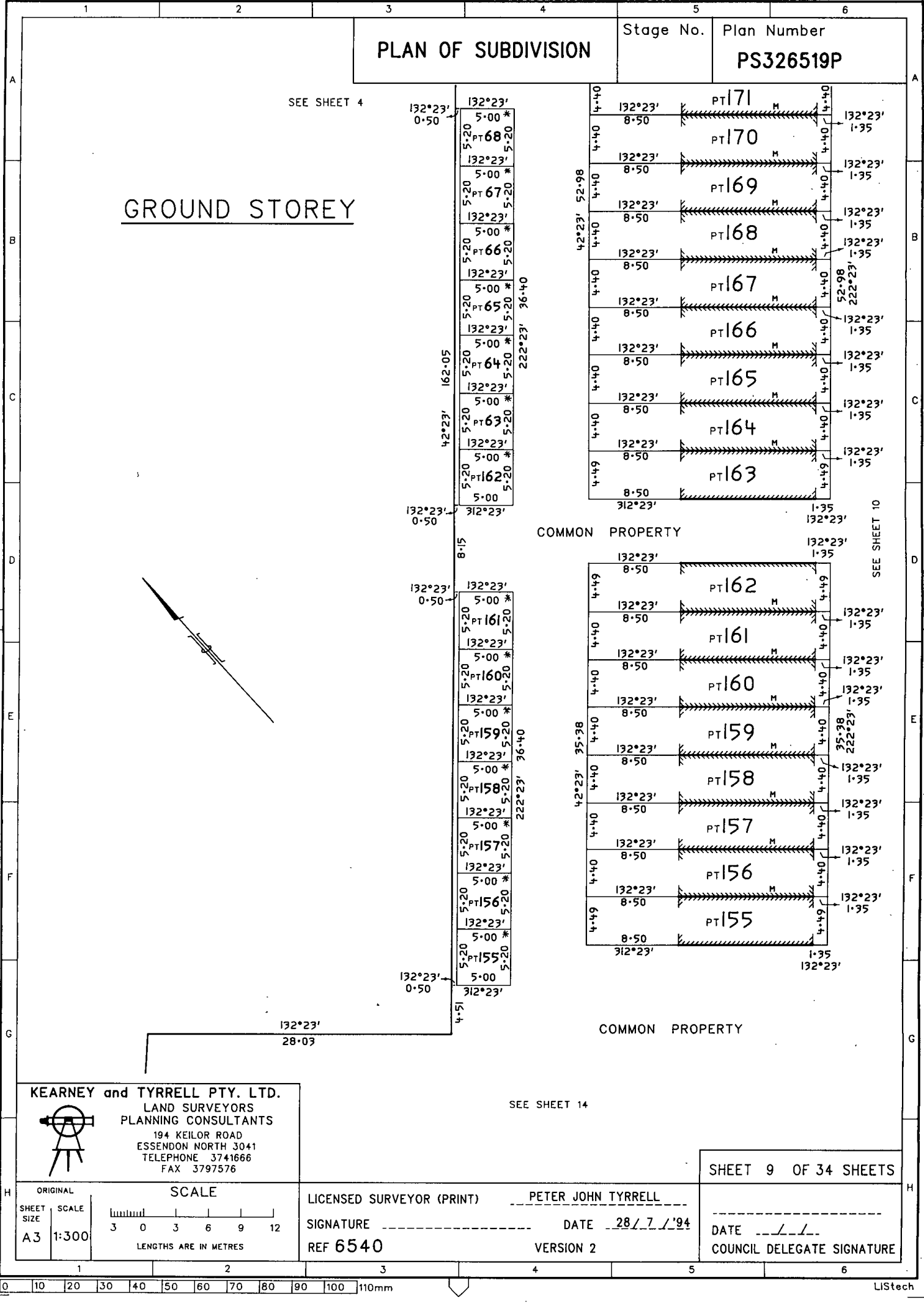
KEARNEY and TYRRELL PTY. LTD.
LAND SURVEYORS
PLANNING CONSULTANTS
194 KEILOR ROAD
ESSENDON NORTH 3041
TELEPHONE 3741666
FAX 3797576

SHEET 8 OF 34 SHEETS

ORIGINAL SCALE
SHEET SIZE A3 SCALE 1:300
LENGTHS ARE IN METRES

LICENSED SURVEYOR (PRINT) PETER JOHN TYRRELL
SIGNATURE _____ DATE 28/7/94
REF 6540 VERSION 2

DATE ____/____/____
COUNCIL DELEGATE SIGNATURE

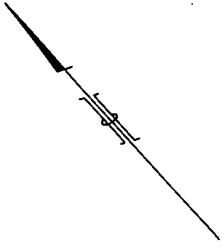


PLAN OF SUBDIVISION

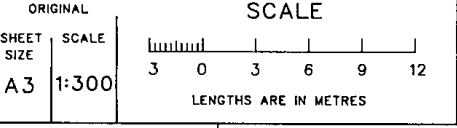
Stage No. _____ Plan Number
PS326519P

GROUND STOREY

SEE SHEET 4



KEARNEY and TYRRELL PTY. LTD.
 LAND SURVEYORS
 PLANNING CONSULTANTS
 194 KEILOR ROAD
 ESSENDON NORTH 3041
 TELEPHONE 3741666
 FAX 3797576



SEE SHEET 14

LICENSED SURVEYOR (PRINT) PETER JOHN TYRRELL

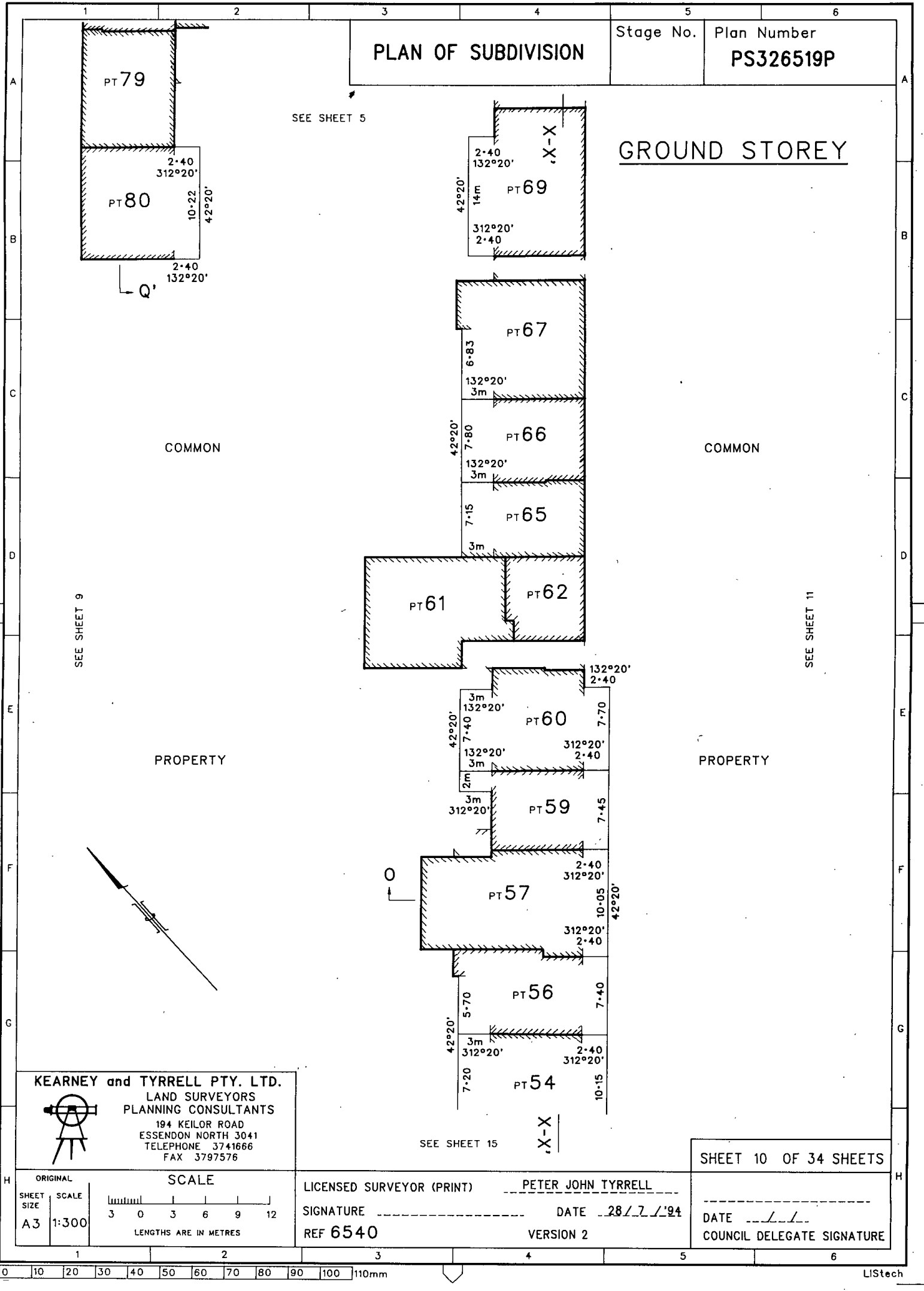
SIGNATURE _____ DATE 28/7/94

REF 6540 VERSION 2

SHEET 9 OF 34 SHEETS

DATE ____/____/____

COUNCIL DELEGATE SIGNATURE _____



PLAN OF SUBDIVISION

Stage No. _____ Plan Number
PS326519P

GROUND STOREY

SEE SHEET 5

SEE SHEET 9

SEE SHEET 11

SEE SHEET 15

KEARNEY and TYRRELL PTY. LTD.
 LAND SURVEYORS
 PLANNING CONSULTANTS
 194 KEILOR ROAD
 ESSENDON NORTH 3041
 TELEPHONE 3741666
 FAX 3797576

ORIGINAL SCALE
 SHEET SIZE A3 SCALE 1:300

 LENGTHS ARE IN METRES

LICENSED SURVEYOR (PRINT) PETER JOHN TYRRELL
 SIGNATURE _____ DATE 28/7/'94
 REF **6540** VERSION 2

SHEET 10 OF 34 SHEETS
 DATE ____/____/____
 COUNCIL DELEGATE SIGNATURE _____

PLAN OF SUBDIVISION

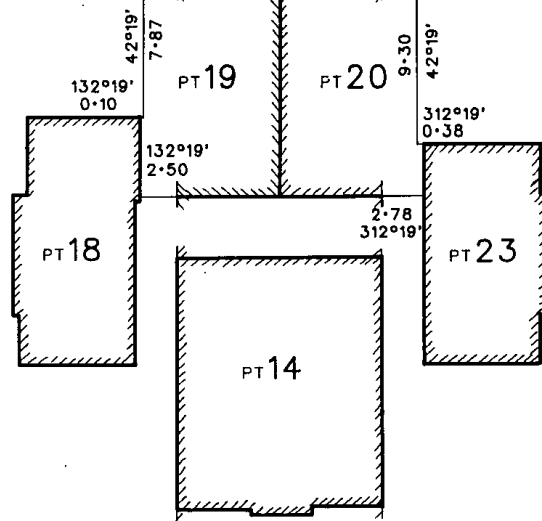
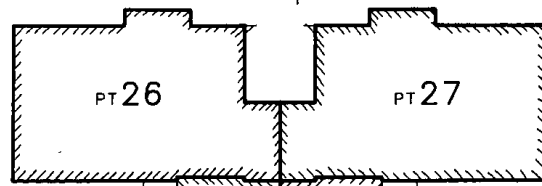
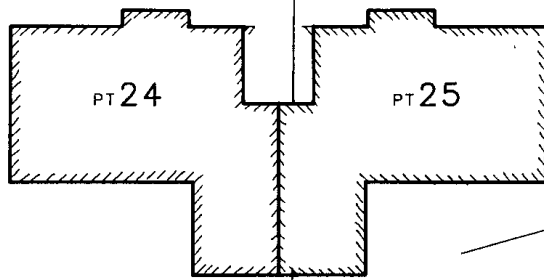
Stage No.

Plan Number

PS326519P

LOWER GROUND STOREY

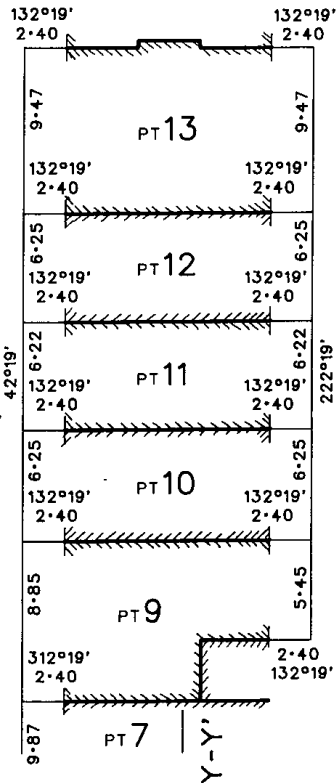
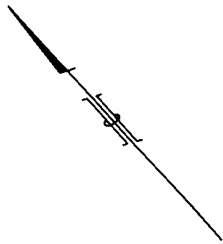
SEE SHEET 6



COMMON

PROPERTY

SEE SHEET 10



COMMON PROPERTY

SEE SHEET 12

GROUND STOREY

KEARNEY and TYRRELL PTY. LTD.



LAND SURVEYORS
PLANNING CONSULTANTS

194 KEILOR ROAD
ESSENDON NORTH 3041
TELEPHONE 3741666
FAX 3797576

SEE SHEET 16

SHEET 11 OF 34 SHEETS

ORIGINAL

SCALE

LICENSED SURVEYOR (PRINT) _____

PETER JOHN TYRRELL

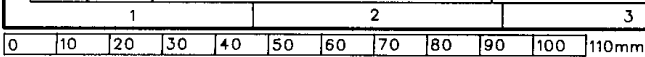
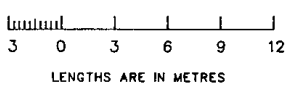
SIGNATURE _____
REF 6540

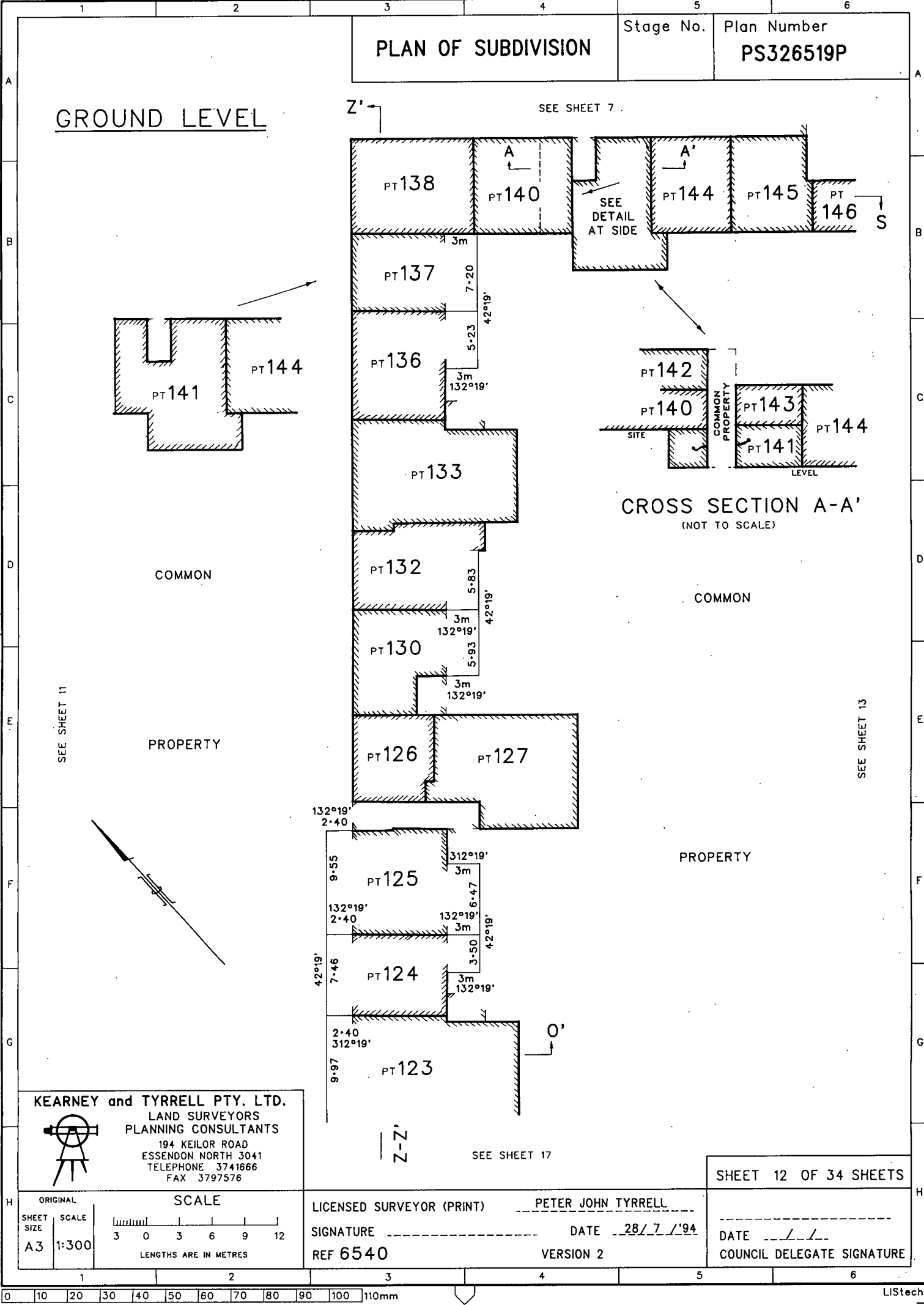
DATE 28/7/'94

VERSION 2

DATE _____
COUNCIL DELEGATE SIGNATURE _____

SHEET SIZE
A3

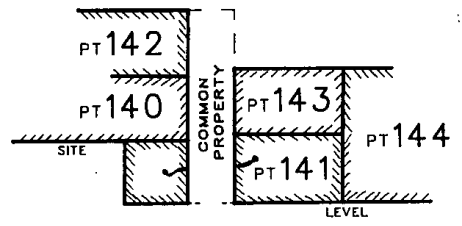
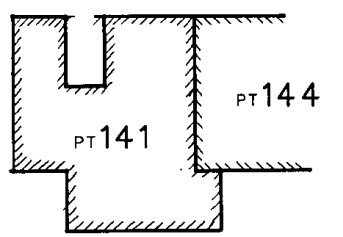




PLAN OF SUBDIVISION Stage No. Plan Number
 PS326519P

GROUND LEVEL

SEE SHEET 7



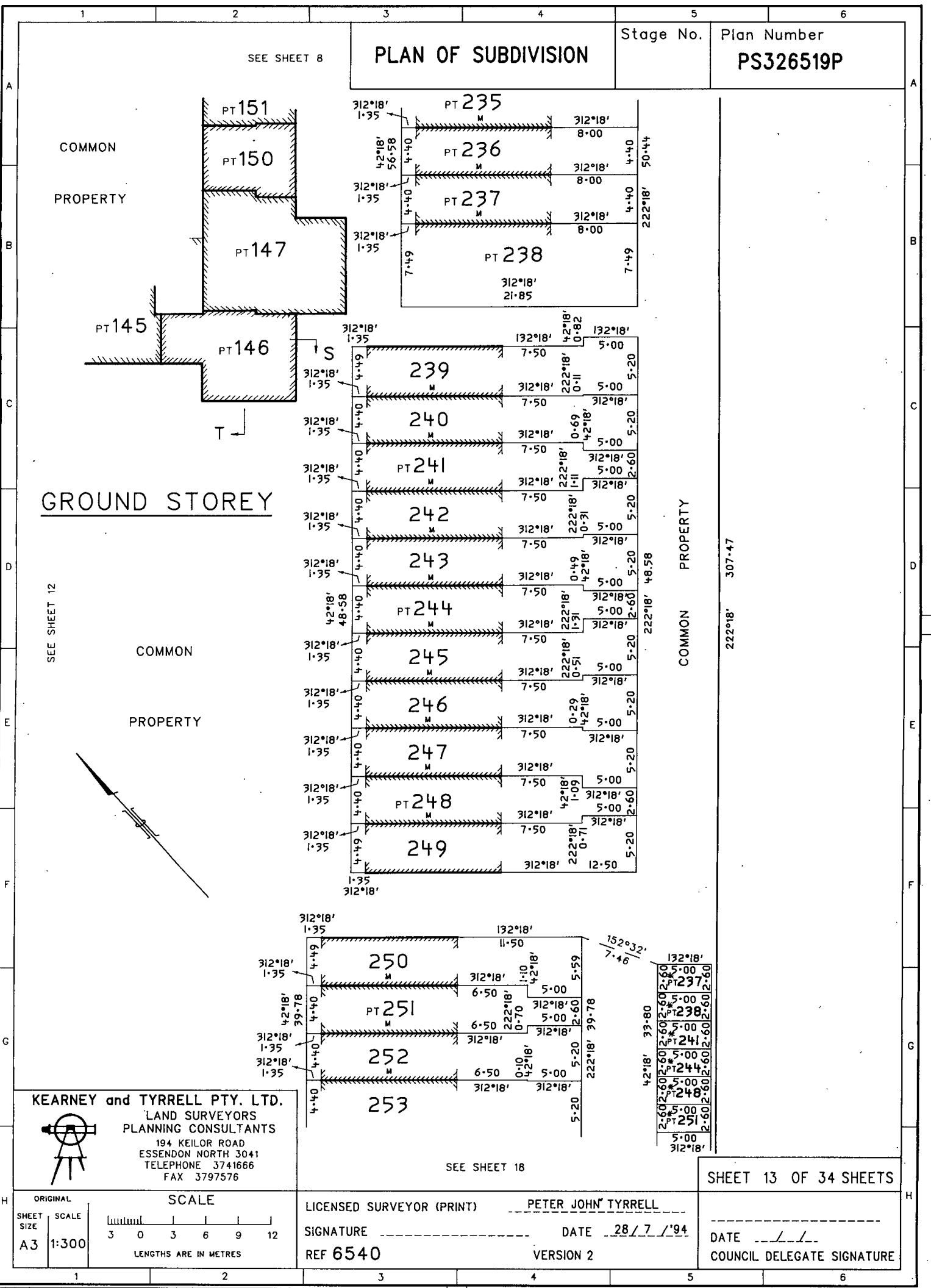
CROSS SECTION A-A'
 (NOT TO SCALE)

KEARNEY and TYRRELL PTY. LTD.
 LAND SURVEYORS
 PLANNING CONSULTANTS
 194 KEILOR ROAD
 ESSENDON NORTH 3041
 TELEPHONE 3741666
 FAX 3797576

ORIGINAL SCALE
 1:300
 LENGTHS ARE IN METRES

LICENSED SURVEYOR (PRINT) PETER JOHN TYRRELL
 SIGNATURE _____ DATE 28/7/'94
 REF 6540 VERSION 2

SHEET 12 OF 34 SHEETS
 DATE ____/____/____
 COUNCIL DELEGATE SIGNATURE _____



Stage No. Plan Number
PS326519P

SEE SHEET 8

PLAN OF SUBDIVISION

COMMON
PROPERTY

GROUND STOREY

SEE SHEET 12

COMMON
PROPERTY

COMMON
PROPERTY

222°18' 307.47

SEE SHEET 18

SHEET 13 OF 34 SHEETS

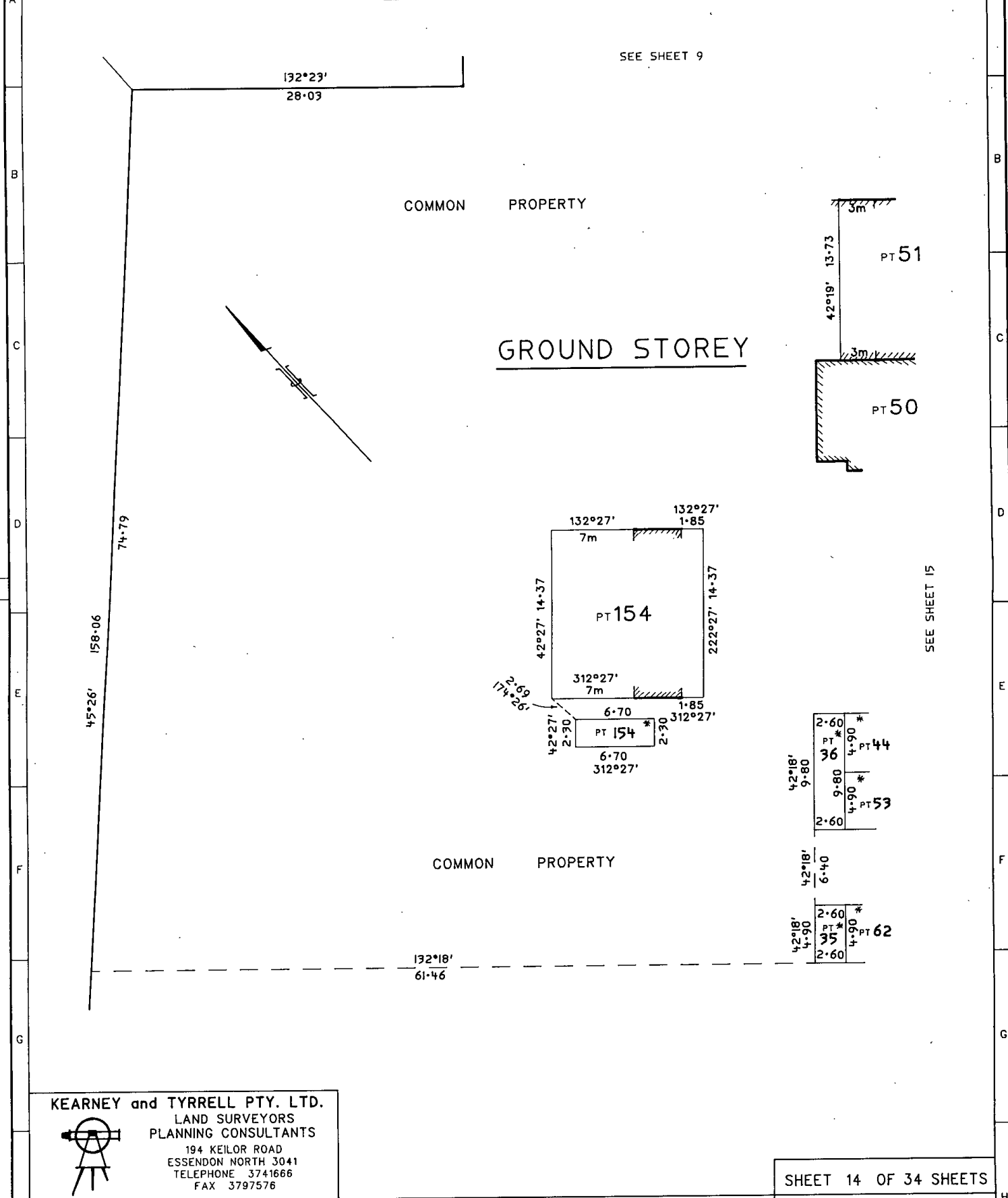
KEARNEY and TYRRELL PTY. LTD.
LAND SURVEYORS
PLANNING CONSULTANTS
194 KEILOR ROAD
ESSENDON NORTH 3041
TELEPHONE 3741666
FAX 3797576



ORIGINAL SCALE
SHEET SIZE A3 SCALE 1:300
LENGTHS ARE IN METRES

LICENSED SURVEYOR (PRINT) PETER JOHN TYRRELL
SIGNATURE _____ DATE 28/7/'94
REF 6540 VERSION 2

DATE ____/____/____
COUNCIL DELEGATE SIGNATURE _____



KEARNEY and TYRRELL PTY. LTD.
 LAND SURVEYORS
 PLANNING CONSULTANTS
 194 KEILOR ROAD
 ESSENDON NORTH 3041
 TELEPHONE 3741666
 FAX 3797576

SHEET 14 OF 34 SHEETS

ORIGINAL SCALE

SHEET SIZE: A3 | SCALE: 1:300

LENGTHS ARE IN METRES

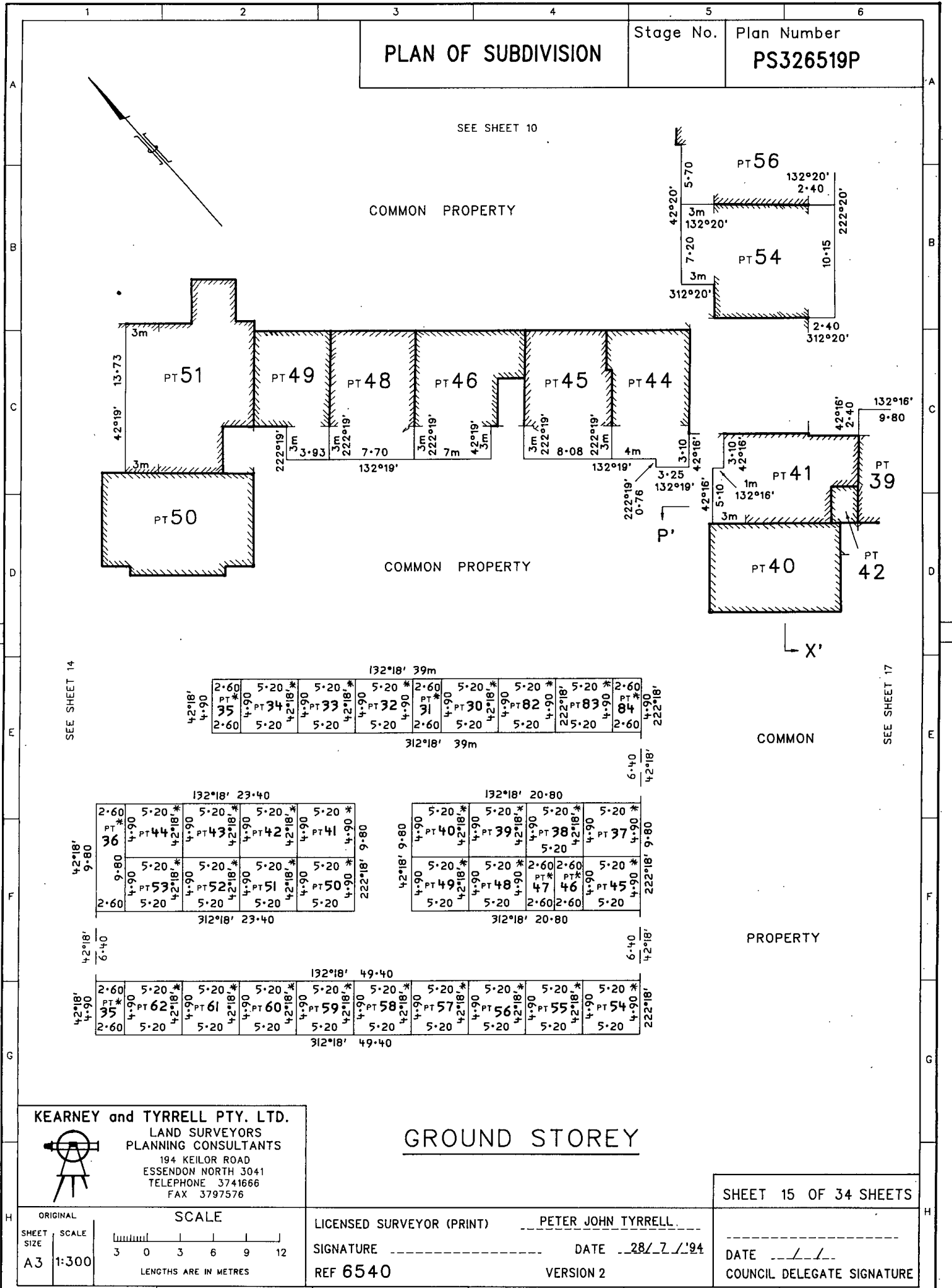
LICENSED SURVEYOR (PRINT) PETER JOHN TYRRELL

SIGNATURE _____ DATE 28/7/'94

REF **6540** | VERSION 2

DATE: ___/___/___

COUNCIL DELEGATE SIGNATURE _____



KEARNEY and TYRRELL PTY. LTD.
 LAND SURVEYORS
 PLANNING CONSULTANTS
 194 KEILOR ROAD
 ESSENDON NORTH 3041
 TELEPHONE 3741666
 FAX 3797576

SHEET 15 OF 34 SHEETS

ORIGINAL SCALE

SHEET SIZE **A3** SCALE **1:300**

LENGTHS ARE IN METRES

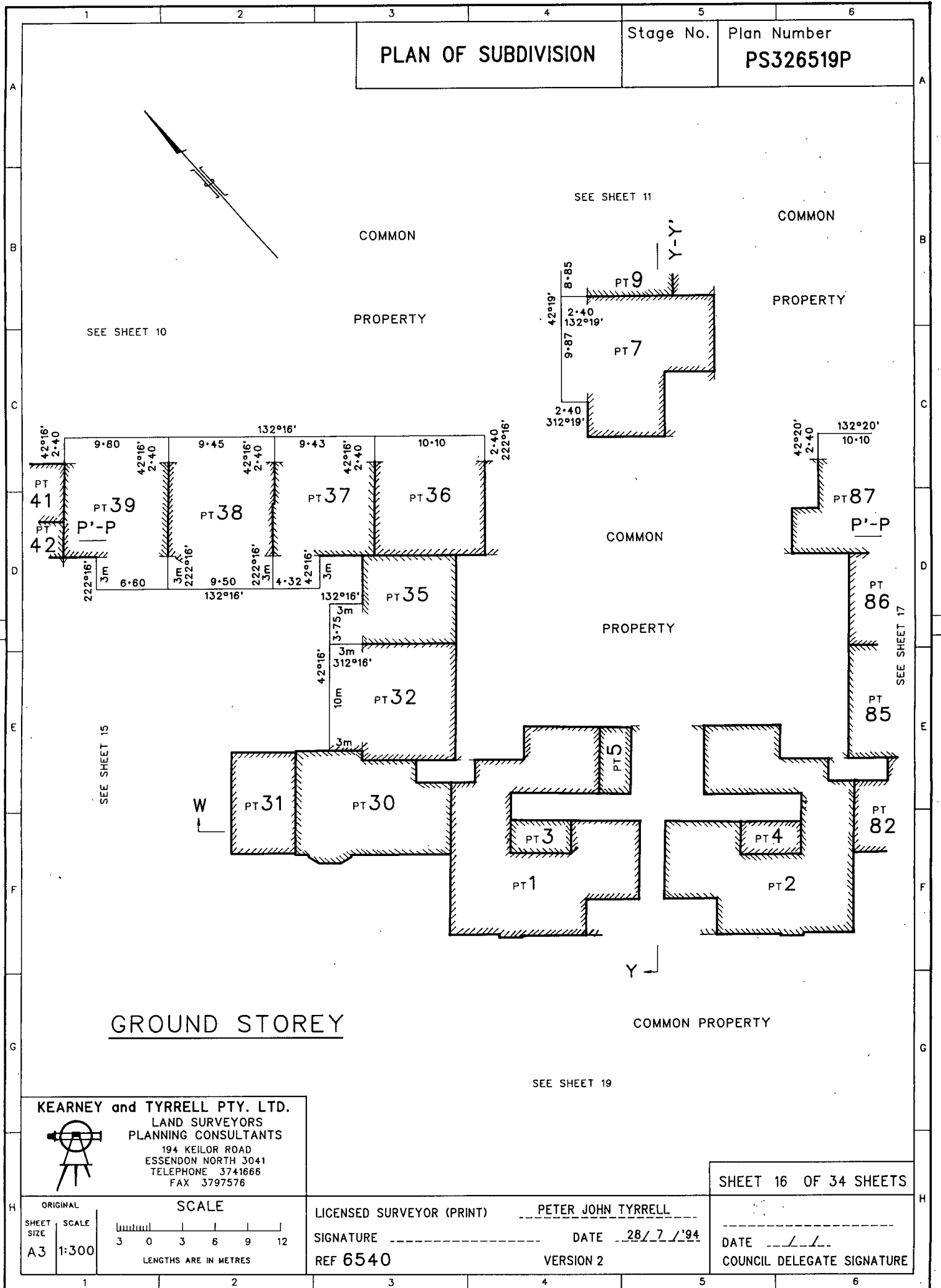
LICENSED SURVEYOR (PRINT) PETER JOHN TYRRELL

SIGNATURE _____ DATE 28/7/94

REF **6540** VERSION 2

DATE / /

COUNCIL DELEGATE SIGNATURE _____



PLAN OF SUBDIVISION Stage No. Plan Number
PS326519P

SEE SHEET 10

SEE SHEET 11

SEE SHEET 15

SEE SHEET 17

SEE SHEET 19

GROUND STOREY

KEARNEY and TYRRELL PTY. LTD.
 LAND SURVEYORS
 PLANNING CONSULTANTS
 194 KEILOR ROAD
 ESSENDON NORTH 3041
 TELEPHONE 3741666
 FAX 3797576

SHEET 16 OF 34 SHEETS

ORIGINAL SCALE
 SHEET SIZE A3 SCALE 1:300

 LENGTHS ARE IN METRES

LICENSED SURVEYOR (PRINT) PETER JOHN TYRRELL
 SIGNATURE _____ DATE 28/7/'94
 REF 6540 VERSION 2

DATE ____/____/____
 COUNCIL DELEGATE SIGNATURE _____

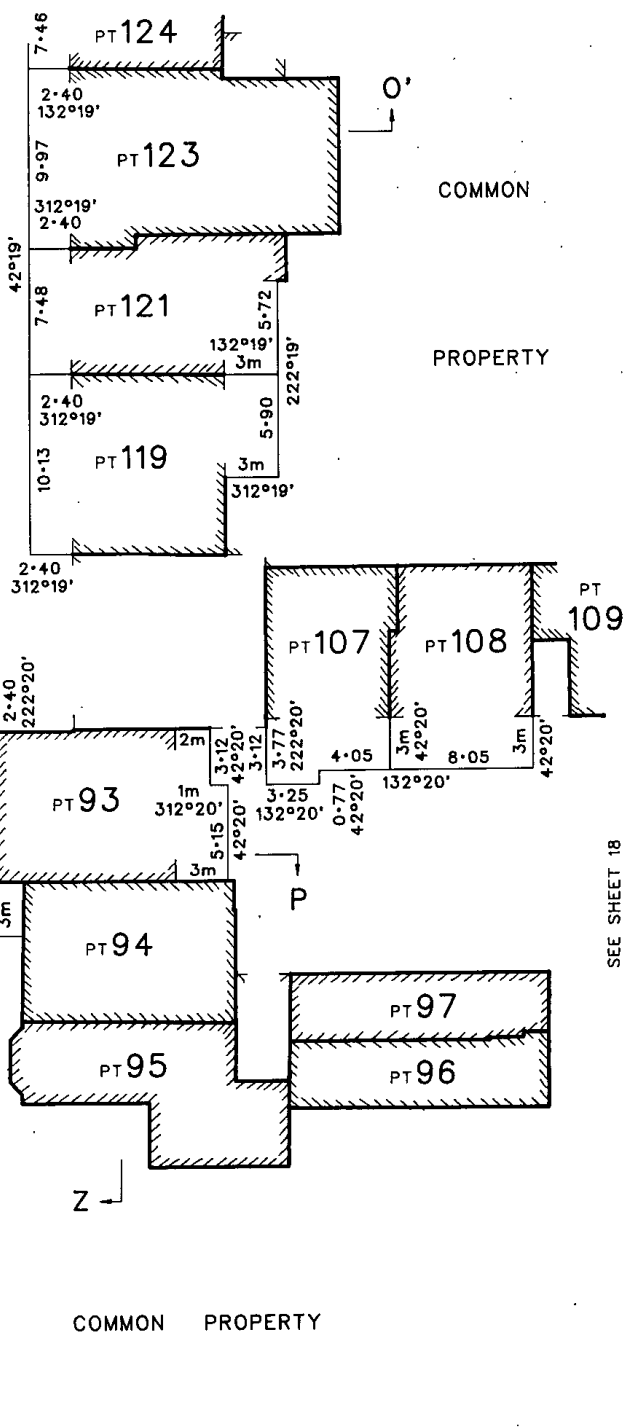
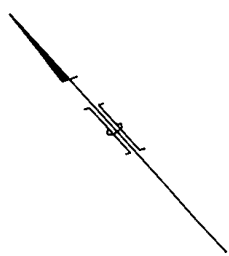
PLAN OF SUBDIVISION

Stage No.

Plan Number

PS326519P

SEE SHEET 12



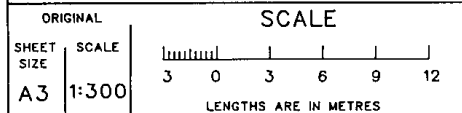
GROUND STOREY

KEARNEY and TYRRELL PTY. LTD.
 LAND SURVEYORS
 PLANNING CONSULTANTS
 194 KEILOR ROAD
 ESSENDON NORTH 3041
 TELEPHONE 3741666
 FAX 3797576

SHEET 17 OF 34 SHEETS

LICENSED SURVEYOR (PRINT) PETER JOHN TYRRELL
 SIGNATURE _____ DATE 28/7/94
 REF 6540 VERSION 2

DATE _____
 COUNCIL DELEGATE SIGNATURE _____



PLAN OF SUBDIVISION


Stage No.

Plan Number

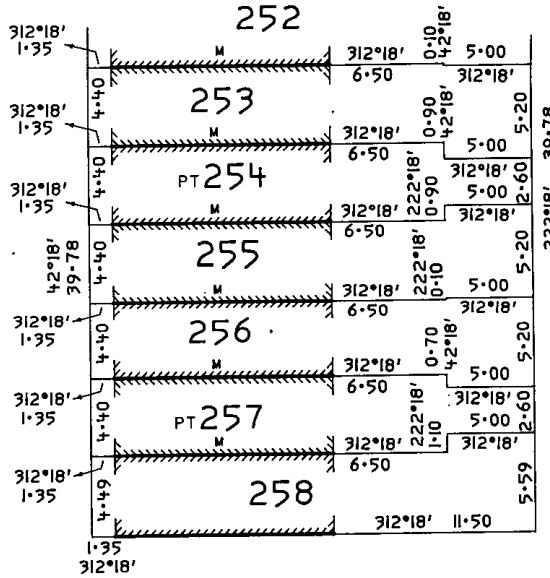
PS326519P

GROUND STOREY

SEE SHEET 13



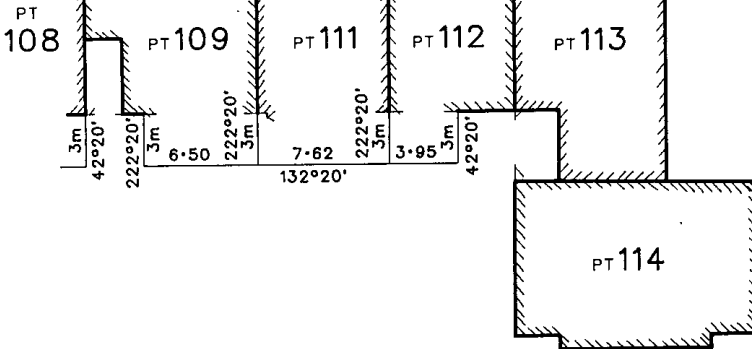
COMMON PROPERTY



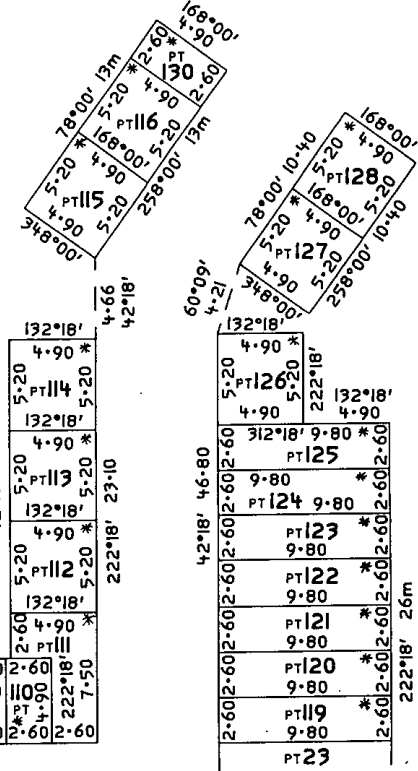
PT 251	132°18'	*
PT 252	5-00	*
PT 253	5-00	*
PT 254	5-00	*
PT 255	5-00	*
PT 256	5-00	*
PT 257	5-00	*
PT 258	5-00	*

COMMON PROPERTY

SEE SHEET 17



COMMON PROPERTY



KEARNEY and TYRRELL PTY. LTD.
 LAND SURVEYORS
 PLANNING CONSULTANTS
 194 KEILOR ROAD
 ESSENDON NORTH 3041
 TELEPHONE 3741666
 FAX 3797576

SEE SHEET 20

SHEET 18 OF 34 SHEETS

ORIGINAL SCALE

SHEET SIZE A3 SCALE 1:300

LENGTHS ARE IN METRES

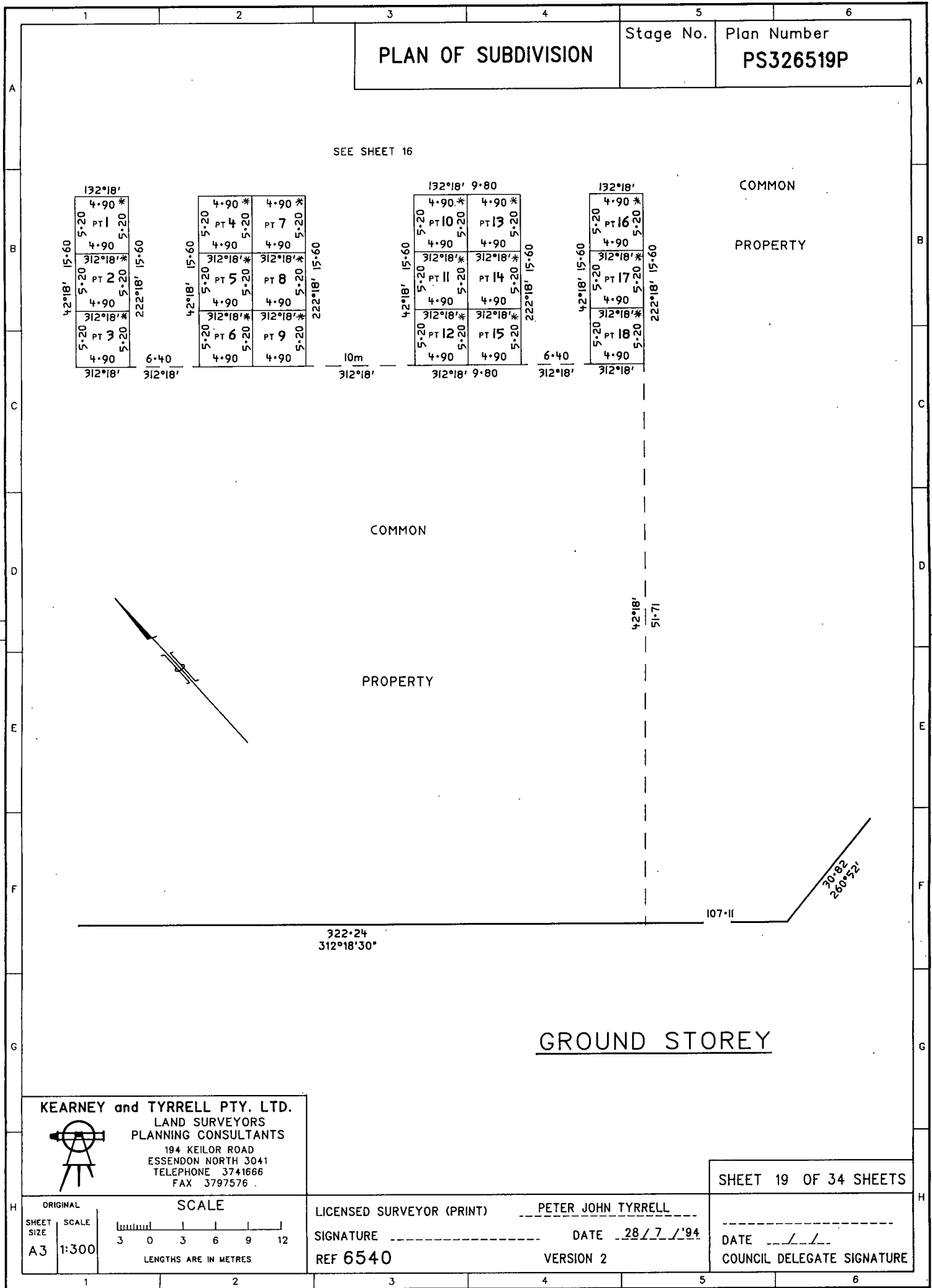
LICENSED SURVEYOR (PRINT) PETER JOHN TYRRELL

SIGNATURE _____ DATE 28/7/'94

REF 6540 VERSION 2

DATE ____/____/____

COUNCIL DELEGATE SIGNATURE _____



PLAN OF SUBDIVISION Stage No. Plan Number
 PS326519P

SEE SHEET 16

COMMON
 PROPERTY

COMMON

PROPERTY

GROUND STOREY

KEARNEY and TYRRELL PTY. LTD.
 LAND SURVEYORS
 PLANNING CONSULTANTS
 194 KEILOR ROAD
 ESSENDON NORTH 3041
 TELEPHONE 3741666
 FAX 3797576

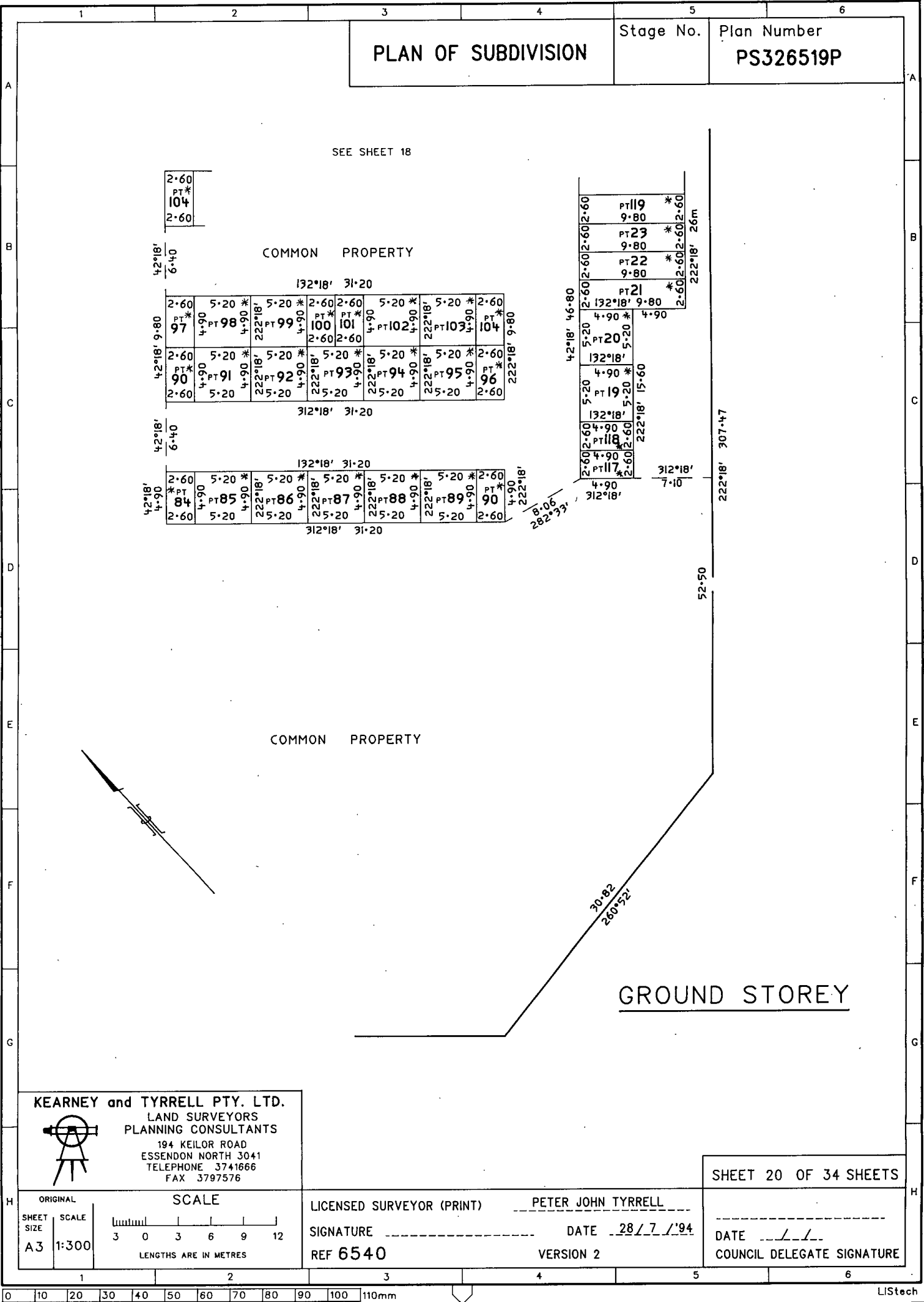
SHEET 19 OF 34 SHEETS

ORIGINAL SCALE
 SHEET SIZE A3 SCALE 1:300

 LENGTHS ARE IN METRES

LICENSED SURVEYOR (PRINT) PETER JOHN TYRRELL
 SIGNATURE _____ DATE 28/7/'94
 REF 6540 VERSION 2

DATE ____/____/____
 COUNCIL DELEGATE SIGNATURE _____



1 2 3 4 5 6
 PLAN OF SUBDIVISION Stage No. Plan Number
 PS326519P

SEE SHEET 18

2.60
 PT*
 104
 2.60

COMMON PROPERTY

132°18' 31.20

2.60 PT* 97	5.20 *	222°18' 4.90 *	5.20 *	2.60 PT* 100	2.60 PT* 101	5.20 *	4.90 PT* 102	5.20 *	2.60 PT* 103	2.60 PT* 104
4.2°18' 9.80	4.90	222°18' 4.90 *	4.90 *	2.60	2.60	4.90	4.90 *	4.90	2.60	2.60
4.2°18' 9.80	4.90	222°18' 4.90 *	4.90 *	2.60	2.60	4.90	4.90 *	4.90	2.60	2.60

312°18' 31.20

132°18' 31.20

4.2°18' 4.90 *	2.60 PT* 84	5.20 *	222°18' 4.90 *	5.20 *	222°18' 4.90 *	5.20 *	222°18' 4.90 *	5.20 *	2.60 PT* 89	2.60 PT* 90
4.2°18' 4.90 *	4.90	4.90 *	222°18' 4.90 *	4.90 *	222°18' 4.90 *	4.90 *	222°18' 4.90 *	4.90 *	4.90	4.90
4.2°18' 4.90 *	4.90	4.90 *	222°18' 4.90 *	4.90 *	222°18' 4.90 *	4.90 *	222°18' 4.90 *	4.90 *	4.90	4.90

312°18' 31.20

2.60	PT* 119	*
2.60	PT* 123	*
2.60	PT* 122	*
2.60	PT* 121	*
2.60	PT* 120	*
2.60	PT* 118	*
2.60	PT* 117	*

4.90

312°18' 7.10

COMMON PROPERTY

GROUND STOREY

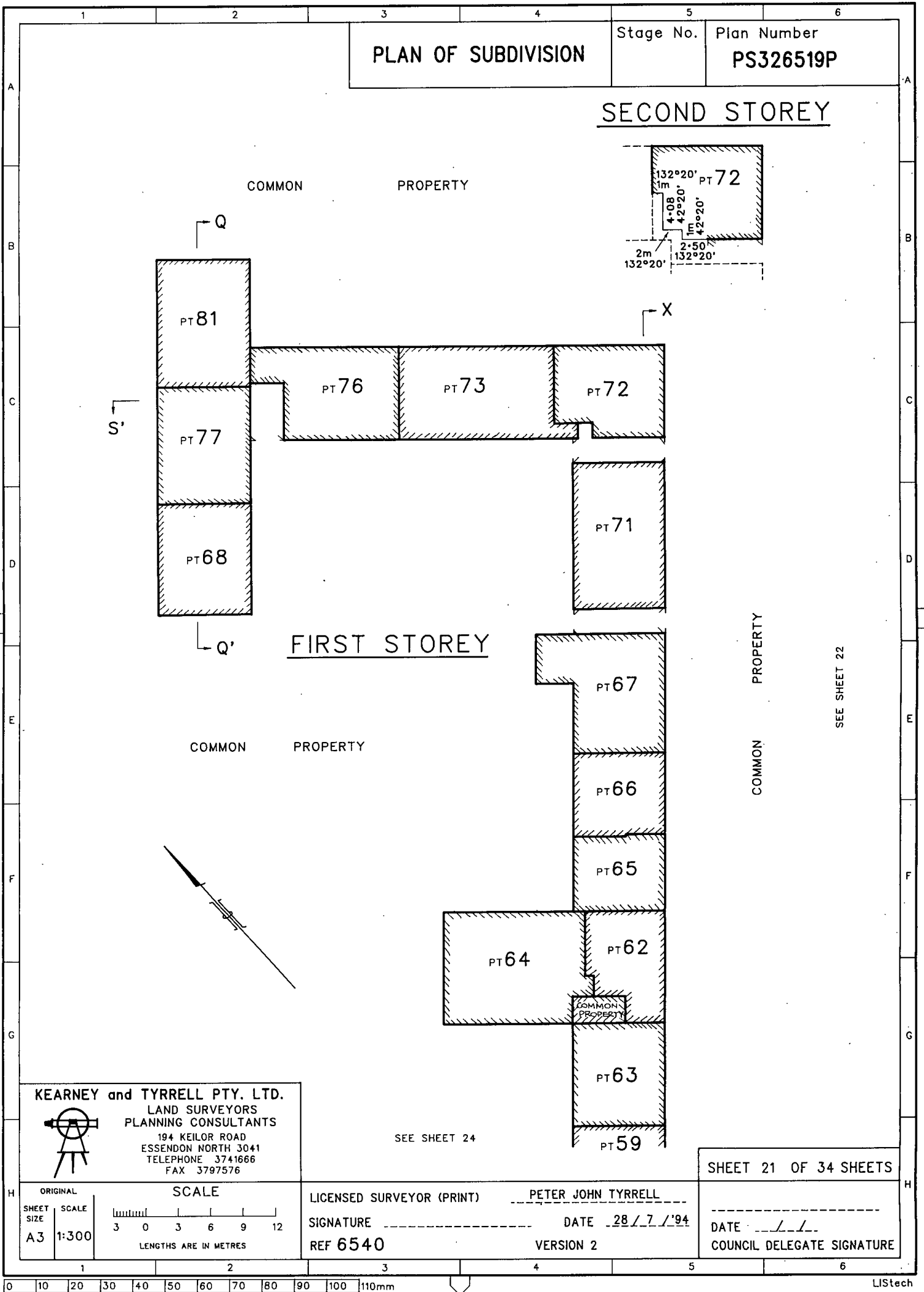
KEARNEY and TYRRELL PTY. LTD.
 LAND SURVEYORS
 PLANNING CONSULTANTS
 194 KEILOR ROAD
 ESSENDON NORTH 3041
 TELEPHONE 3741866
 FAX 3797576

ORIGINAL SCALE
 SHEET SIZE A3 SCALE 1:300

 LENGTHS ARE IN METRES

LICENSED SURVEYOR (PRINT) PETER JOHN TYRRELL
 SIGNATURE _____ DATE 28/7/94
 REF 6540 VERSION 2

SHEET 20 OF 34 SHEETS
 DATE ____/____/____
 COUNCIL DELEGATE SIGNATURE _____



PLAN OF SUBDIVISION Stage No. Plan Number
 PS326519P

SECOND STOREY

COMMON PROPERTY

FIRST STOREY

COMMON PROPERTY

COMMON PROPERTY

SEE SHEET 22

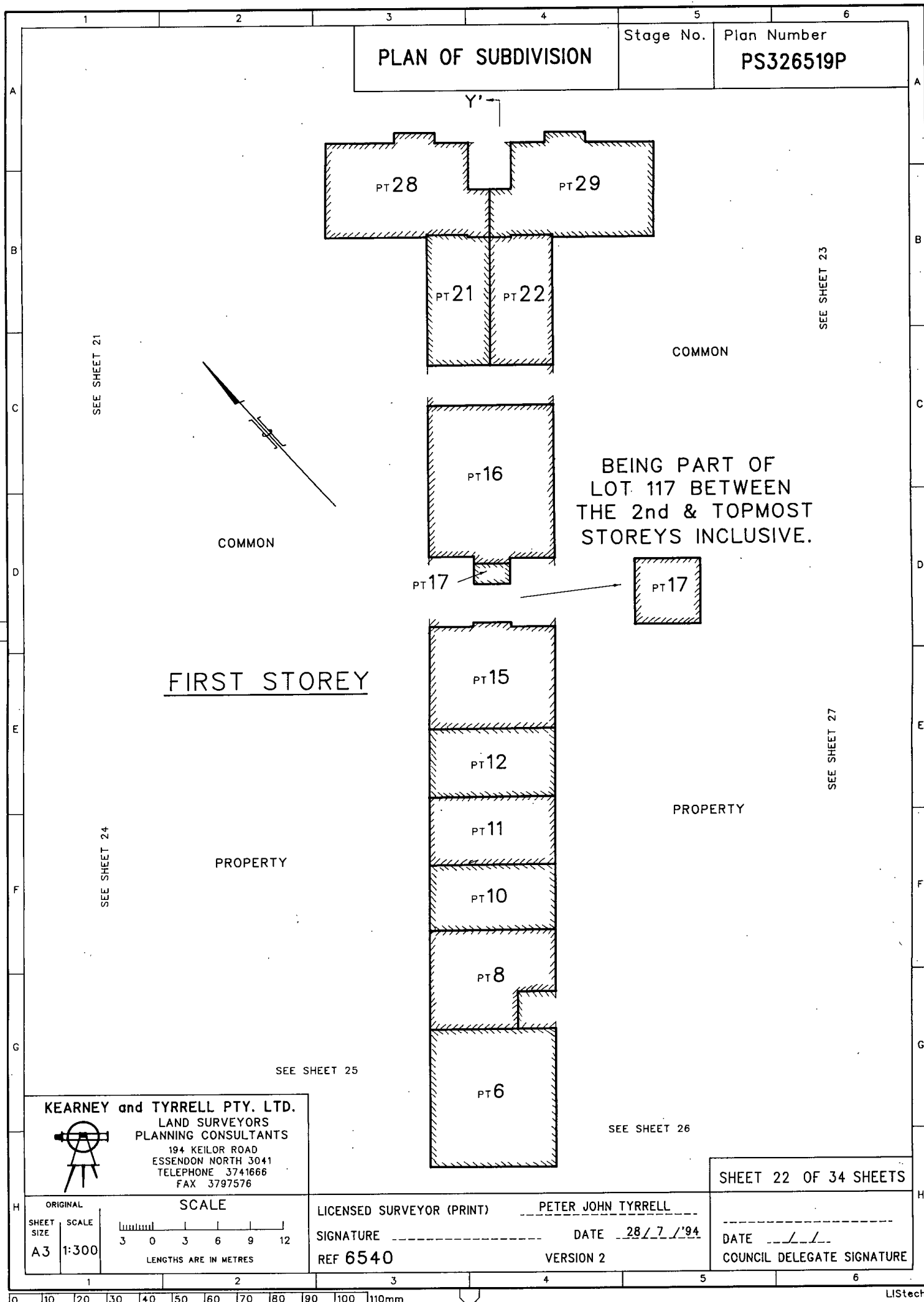
SEE SHEET 24

KEARNEY and TYRRELL PTY. LTD.
 LAND SURVEYORS
 PLANNING CONSULTANTS
 194 KEILOR ROAD
 ESSENDON NORTH 3041
 TELEPHONE 3741666
 FAX 3797576

ORIGINAL SCALE
 SHEET SIZE A3 SCALE 1:300
 3 0 3 6 9 12
 LENGTHS ARE IN METRES

LICENSED SURVEYOR (PRINT) PETER JOHN TYRRELL
 SIGNATURE _____ DATE 28/7/94
 REF 6540 VERSION 2

SHEET 21 OF 34 SHEETS
 DATE / /
 COUNCIL DELEGATE SIGNATURE



PLAN OF SUBDIVISION Stage No. Plan Number
PS326519P

SEE SHEET 21

SEE SHEET 23

COMMON

COMMON

BEING PART OF
 LOT 117 BETWEEN
 THE 2nd & TOPMOST
 STOREYS INCLUSIVE.

FIRST STOREY

SEE SHEET 27

PROPERTY

PROPERTY

SEE SHEET 24

SEE SHEET 25

SEE SHEET 26

KEARNEY and TYRRELL PTY. LTD.
 LAND SURVEYORS
 PLANNING CONSULTANTS
 194 KEILOR ROAD
 ESSENDON NORTH 3041
 TELEPHONE 3741666
 FAX 3797576

SHEET 22 OF 34 SHEETS

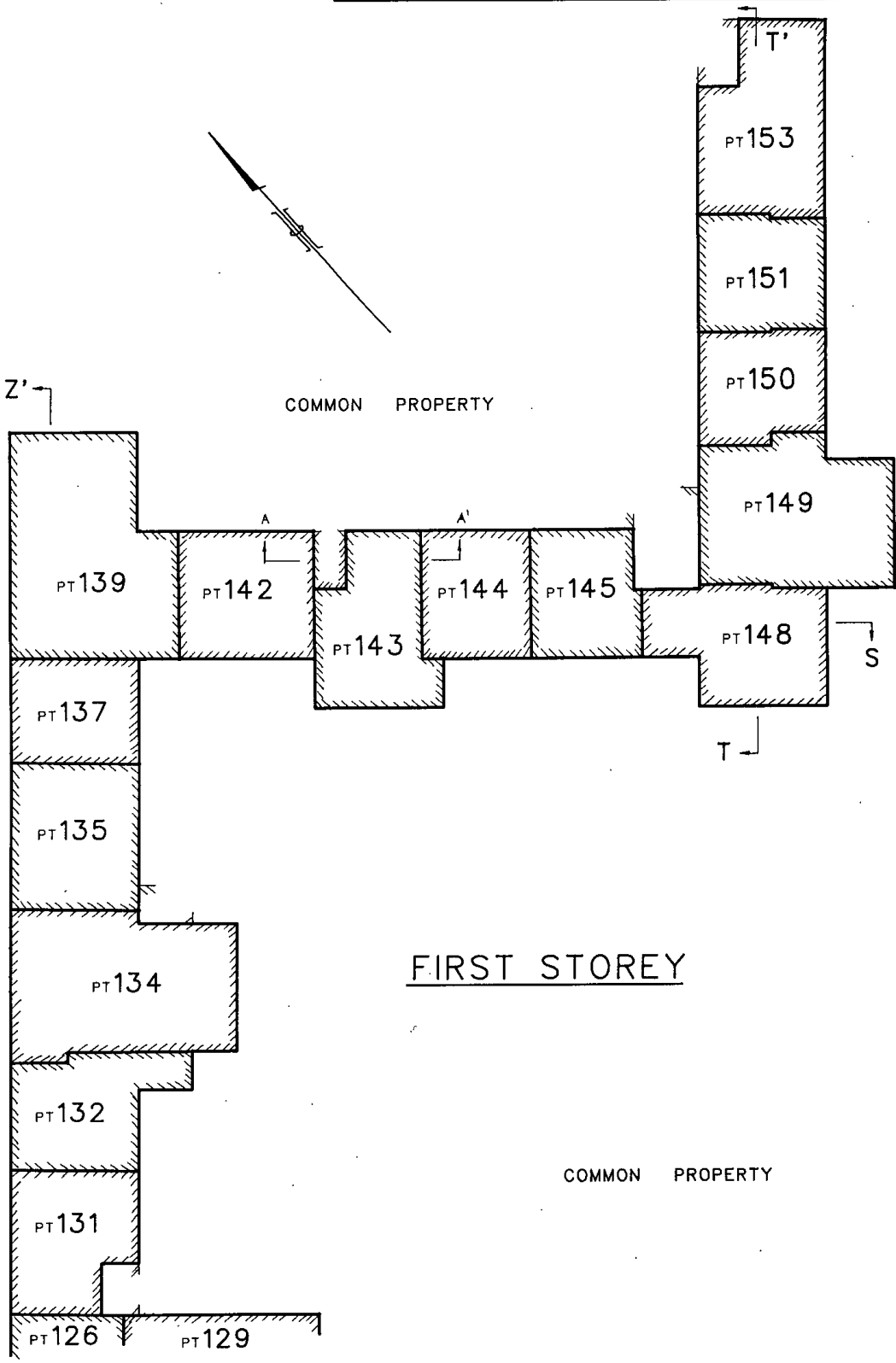
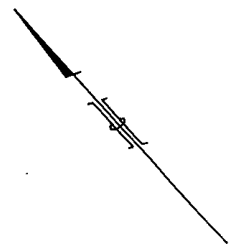
ORIGINAL SCALE
 SHEET SIZE A3 SCALE 1:300

 LENGTHS ARE IN METRES

LICENSED SURVEYOR (PRINT) PETER JOHN TYRRELL
 SIGNATURE _____ DATE 28/7/'94
 REF 6540 VERSION 2

DATE ____/____/____
 COUNCIL DELEGATE SIGNATURE _____

PLAN OF SUBDIVISION			Stage No.	Plan Number
				PS326519P



FIRST STOREY

KEARNEY and TYRRELL PTY. LTD.
 LAND SURVEYORS
 PLANNING CONSULTANTS
 194 KEILOR ROAD
 ESSENDON NORTH 3041
 TELEPHONE 3741666
 FAX 3797576

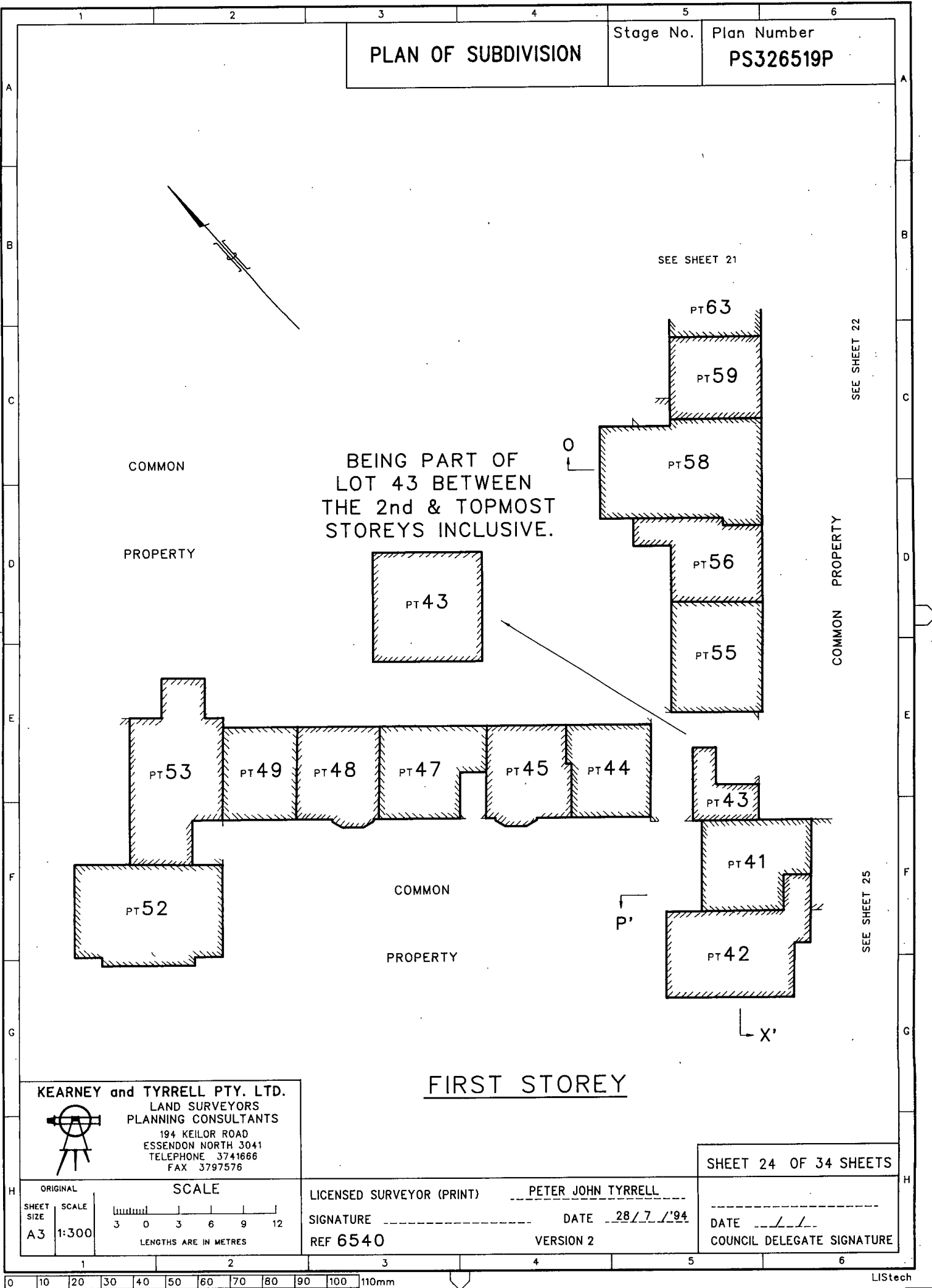
SEE SHEET 27

SHEET 23 OF 34 SHEETS

ORIGINAL	SCALE
SHEET SIZE A3	1:300
LENGTHS ARE IN METRES	

LICENSED SURVEYOR (PRINT) PETER JOHN TYRRELL
 SIGNATURE _____ DATE 28 / 7 / '94
 REF 6540 VERSION 2

DATE _____
 COUNCIL DELEGATE SIGNATURE _____



PLAN OF SUBDIVISION

Stage No.

Plan Number

PS326519P

COMMON
PROPERTY

BEING PART OF
LOT 43 BETWEEN
THE 2nd & TOPMOST
STOREYS INCLUSIVE.

PT 43

SEE SHEET 21

PT 63

PT 59

PT 58

PT 56

PT 55

SEE SHEET 22

COMMON
PROPERTY

PT 53

PT 49

PT 48

PT 47

PT 45

PT 44

PT 43

PT 41

PT 52

COMMON

PROPERTY

P'

PT 42

SEE SHEET 25

X'

FIRST STOREY

KEARNEY and TYRRELL PTY. LTD.
 LAND SURVEYORS
 PLANNING CONSULTANTS
 194 KEILOR ROAD
 ESSENDON NORTH 3041
 TELEPHONE 3741666
 FAX 3797576

SHEET 24 OF 34 SHEETS

ORIGINAL SCALE

SHEET SIZE A3 SCALE 1:300

LENGTHS ARE IN METRES

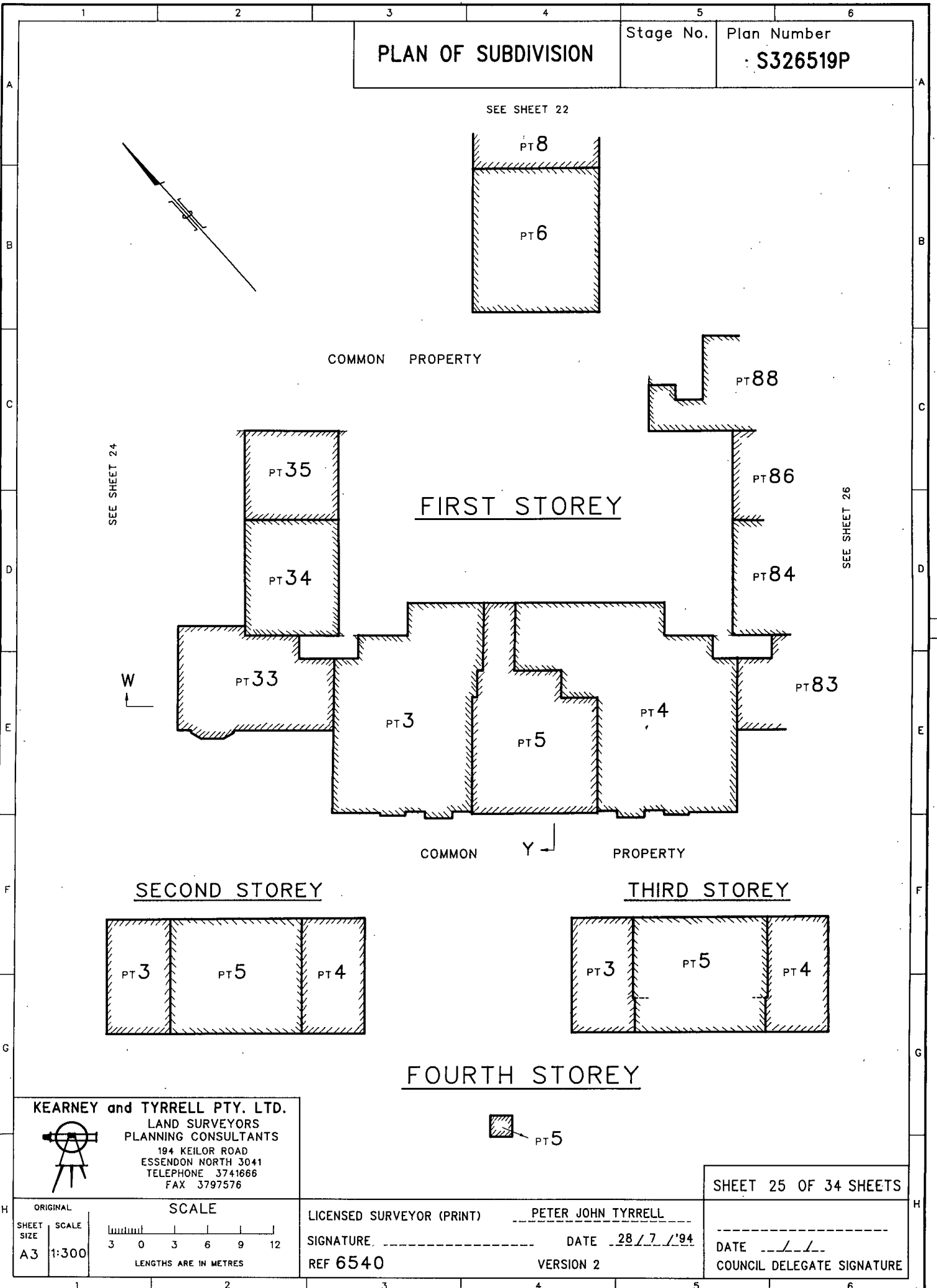
LICENSED SURVEYOR (PRINT) PETER JOHN TYRRELL

SIGNATURE _____ DATE 28/7/'94

REF 6540 VERSION 2

DATE ____/____/____

COUNCIL DELEGATE SIGNATURE _____



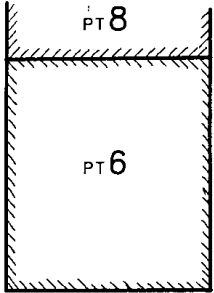
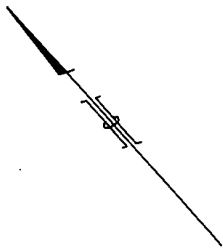
1 2 3 4 5 6

PLAN OF SUBDIVISION

Stage No. Plan Number

S326519P

SEE SHEET 22



COMMON PROPERTY

SEE SHEET 24

FIRST STOREY

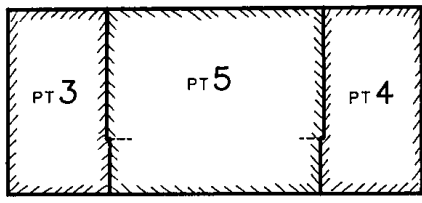
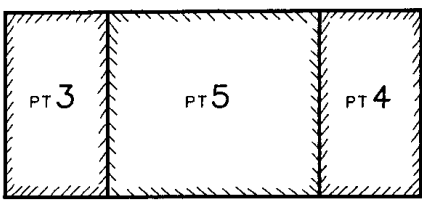
SEE SHEET 26



COMMON PROPERTY

SECOND STOREY

THIRD STOREY



FOURTH STOREY



KEARNEY and TYRRELL PTY. LTD.
 LAND SURVEYORS
 PLANNING CONSULTANTS
 194 KEILOR ROAD
 ESSENDON NORTH 3041
 TELEPHONE 3741666
 FAX 3797576

SHEET 25 OF 34 SHEETS

ORIGINAL SCALE

SHEET SIZE A3 SCALE 1:300

3 0 3 6 9 12

LENGTHS ARE IN METRES

LICENSED SURVEYOR (PRINT) PETER JOHN TYRRELL

SIGNATURE _____ DATE 28/7/'94

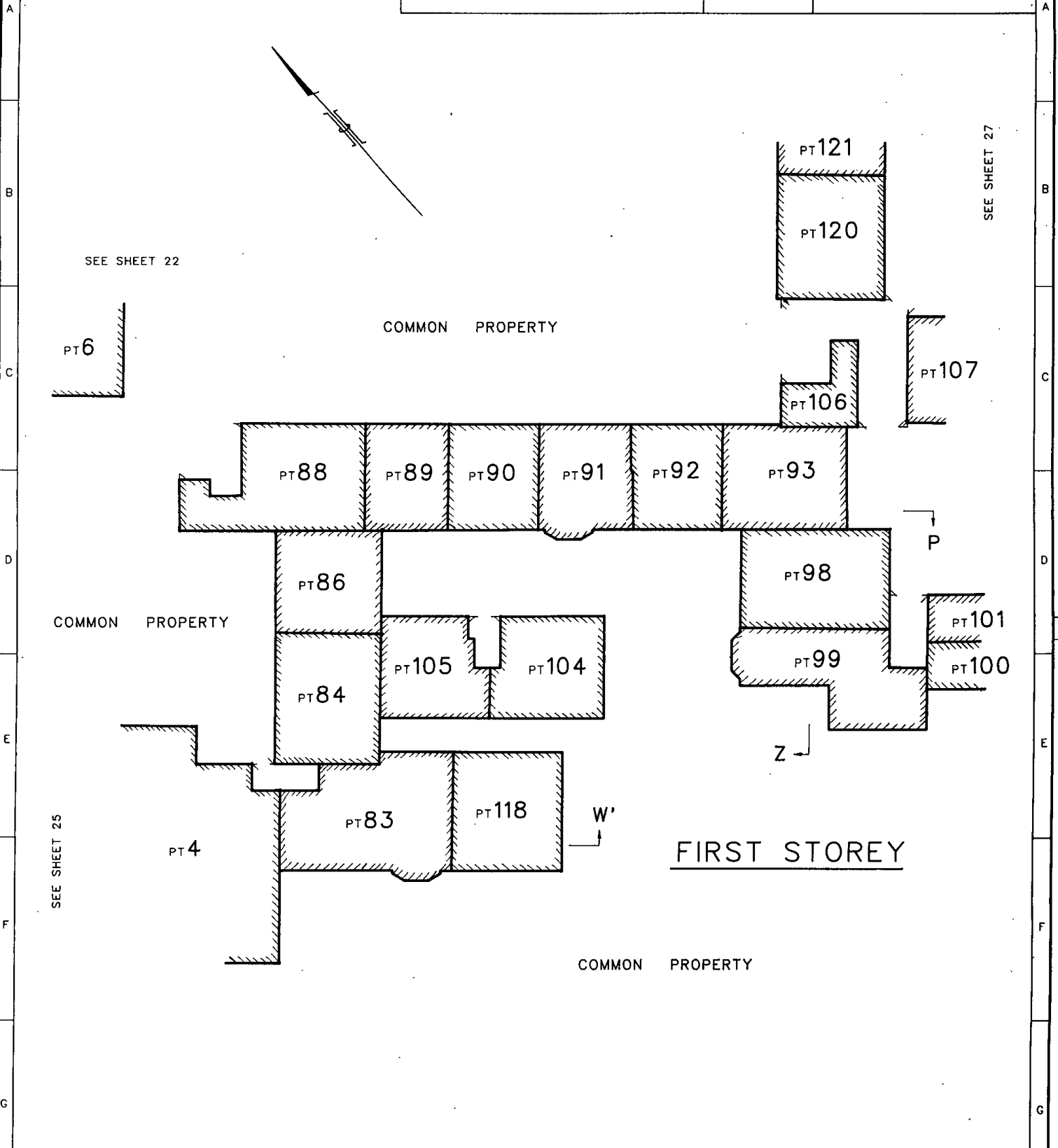
REF 6540 VERSION 2

DATE ____/____/____

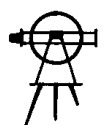
COUNCIL DELEGATE SIGNATURE

1 2 3 4 5 6

PLAN OF SUBDIVISION Stage No. Plan Number PS326519P



KEARNEY and TYRRELL PTY. LTD.



LAND SURVEYORS
PLANNING CONSULTANTS
194 KEILOR ROAD
ESSENDON NORTH 3041
TELEPHONE 3741666
FAX 3797576

SHEET 26 OF 34 SHEETS

ORIGINAL SCALE

SHEET SIZE A3 SCALE 1:300

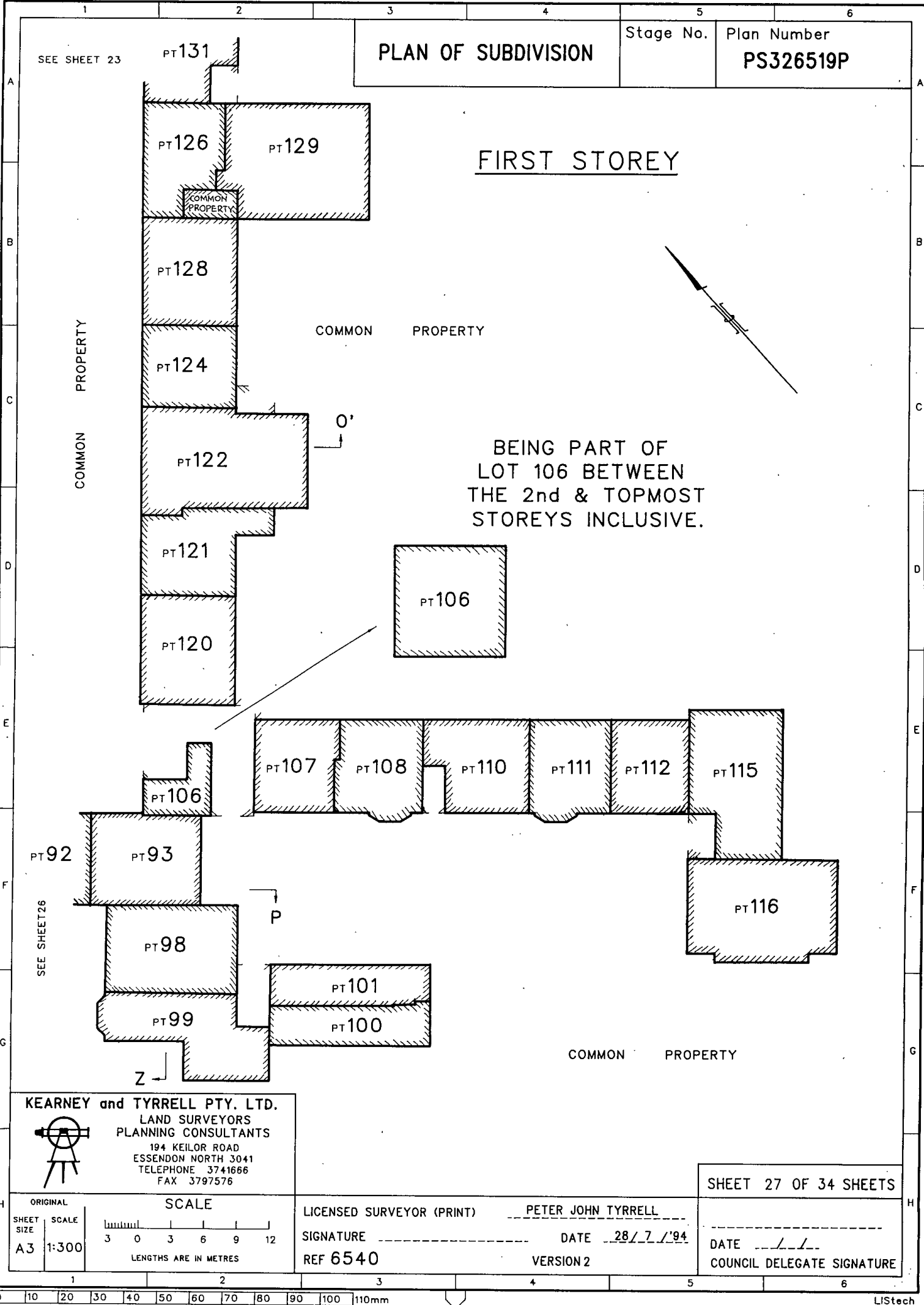
LENGTHS ARE IN METRES

LICENSED SURVEYOR (PRINT) PETER JOHN TYRRELL

SIGNATURE _____ DATE 28/7/'94

REF 6540 VERSION 2

DATE ____/____/____
COUNCIL DELEGATE SIGNATURE



Stage No.

Plan Number

PS326519P

FIRST STOREY

BEING PART OF
LOT 106 BETWEEN
THE 2nd & TOPMOST
STOREYS INCLUSIVE.

COMMON
PROPERTY

COMMON
PROPERTY

COMMON
PROPERTY

KEARNEY and TYRRELL PTY. LTD.



LAND SURVEYORS
PLANNING CONSULTANTS

194 KEILOR ROAD
ESSENDON NORTH 3041
TELEPHONE 3741666
FAX 3797576

SHEET 27 OF 34 SHEETS

ORIGINAL

SCALE

LICENSED SURVEYOR (PRINT)

PETER JOHN TYRRELL

SIGNATURE

DATE 28/7/'94

REF 6540

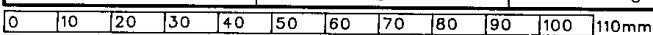
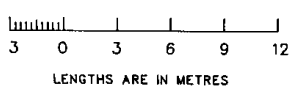
VERSION 2

DATE / /

COUNCIL DELEGATE SIGNATURE

SHEET
SIZE
A3

SCALE
1:300

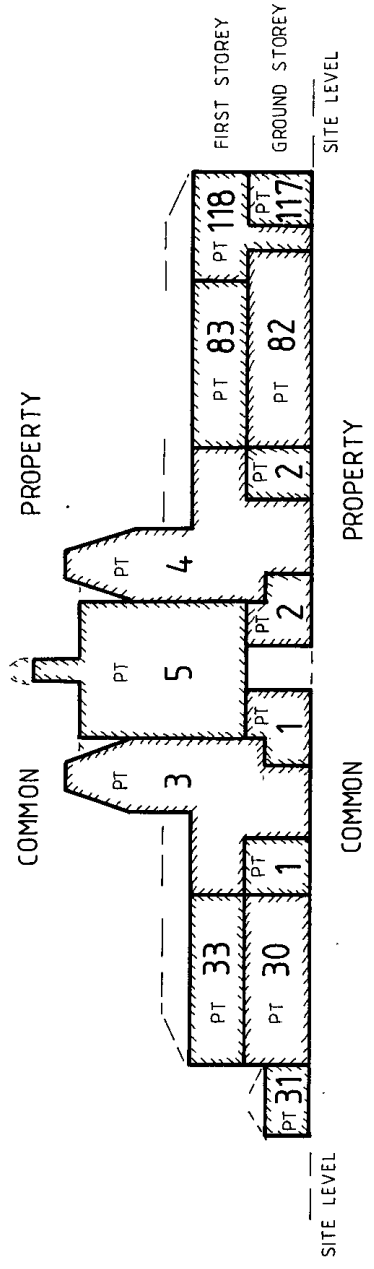


PLAN OF SUBDIVISION

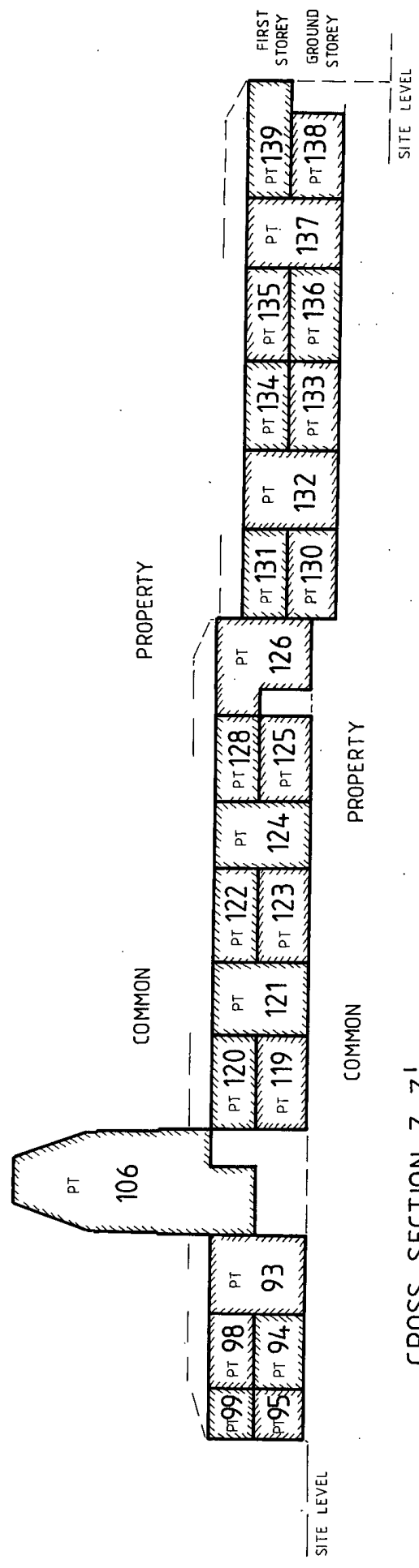
PLAN NUMBER
PS326519P

STAGE No.

CROSS SECTION W-W'



CROSS SECTION Z-Z'



KEARNEY and TYRRELL PTY. LTD.
 LAND SURVEYORS PLANNING CONSULTANTS
 194 KEILOR ROAD ESSENDON NORTH 3041
 TELEPHONE 374 7666

SCALE
 LENGTHS ARE IN METRES
 0 10 20 30 40 50 60 70 80 90 100 110 120 130 140 150mm

ORIGINAL SCALE
 SHEET SIZE A3

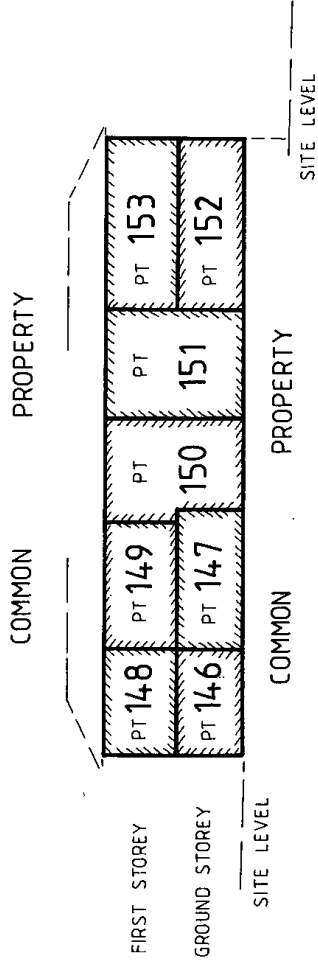
LICENSED SURVEYOR (PRINT) **PETER J. TYRRELL**
 SIGNATURE DATE **28 / 7 / 94**
 REF **6540** VERSION

SHEET **28** OF **34** SHEETS
 DATE / /
 COUNCIL DELEGATE SIGNATURE

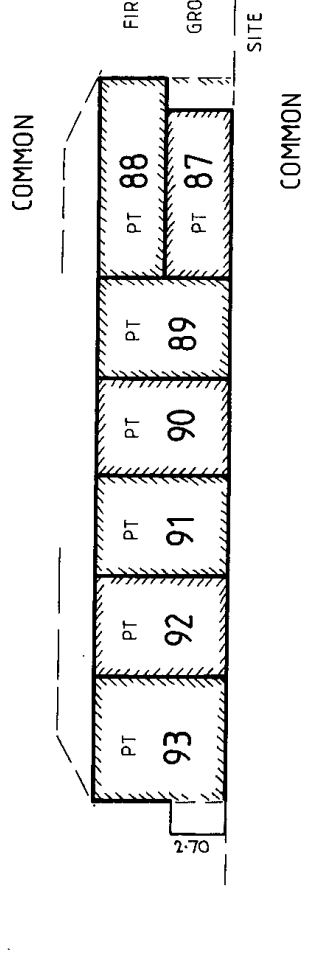
PLAN OF SUBDIVISION

STAGE No. **PS 326519 P**
 PLAN NUMBER **PS 326519 P**

CROSS SECTION T-T'



CROSS SECTION P-P'



CROSS SECTION P-P'

KEARNEY and TYRRELL PTY. LTD.
 LAND SURVEYORS PLANNING CONSULTANTS
 194 KEILOR ROAD ESSENDON NORTH 3041
 TELEPHONE 374 1666

SCALE
 NOT TO SCALE
 LENGTHS ARE IN METRES

0 10 20 30 40 50 60 70 80 90 100 110 120 130 140 150mm

ORIGINAL SHEET SIZE A3

LICENSED SURVEYOR (PRINT) **PETER J. TYRRELL**

SIGNATURE DATE 28 / 7 / 94

REF 6540 VERSION

SHEET 29 OF 34 SHEETS

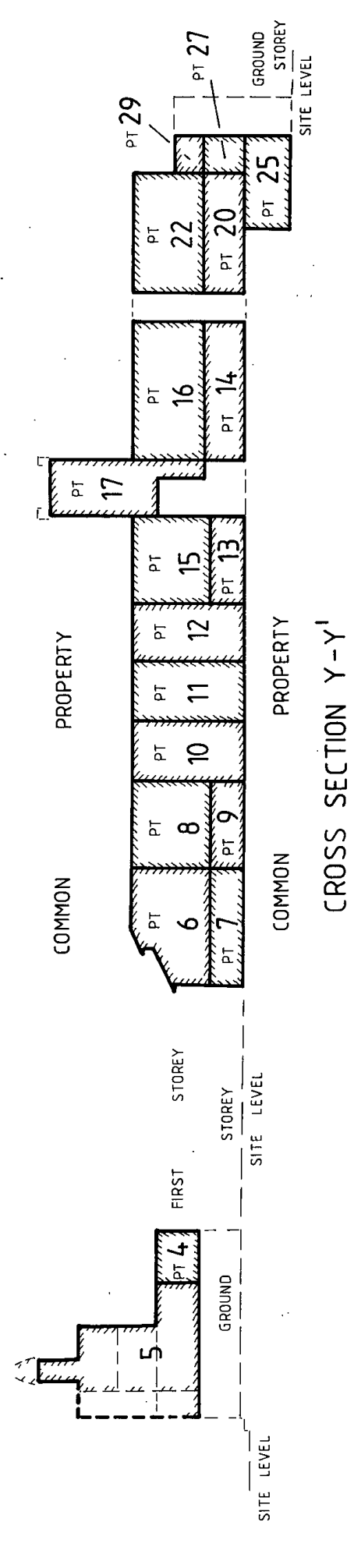
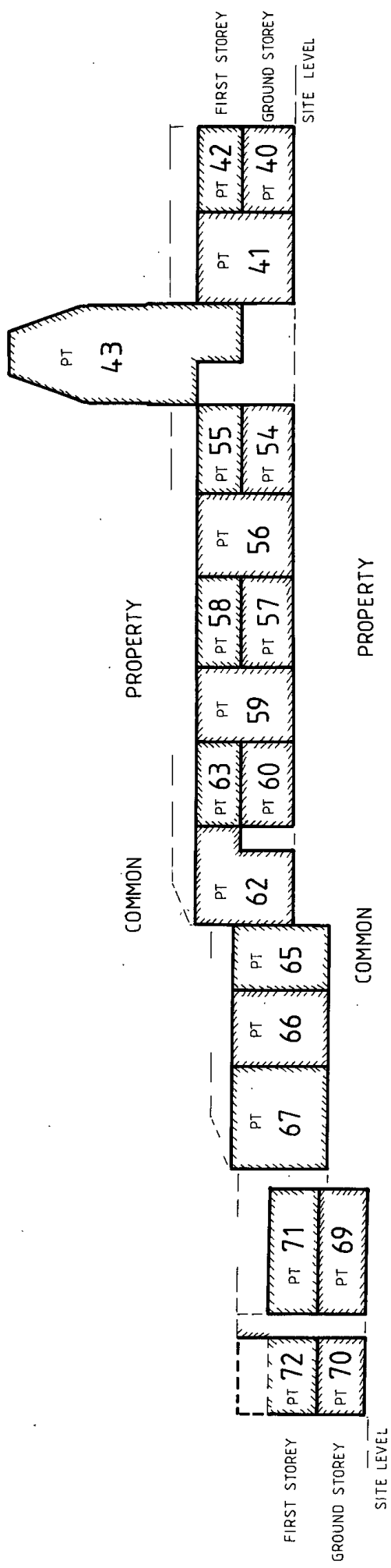
DATE / /

COUNCIL DELEGATE SIGNATURE

PLAN OF SUBDIVISION

STAGE No. _____ PLAN NUMBER
PS 326519P

CROSS SECTION X-X'



CROSS SECTION Y-Y'

KEARNEY and TYRRELL PTY. LTD.
 LAND SURVEYORS PLANNING CONSULTANTS
 194 KEILOR ROAD ESSENDON NORTH 3041
 TELEPHONE 374 1666

SCALE
 NOT TO SCALE
 0 ————— LENGTHS ARE IN METRES

ORIGINAL SCALE SHEET SIZE
 A3

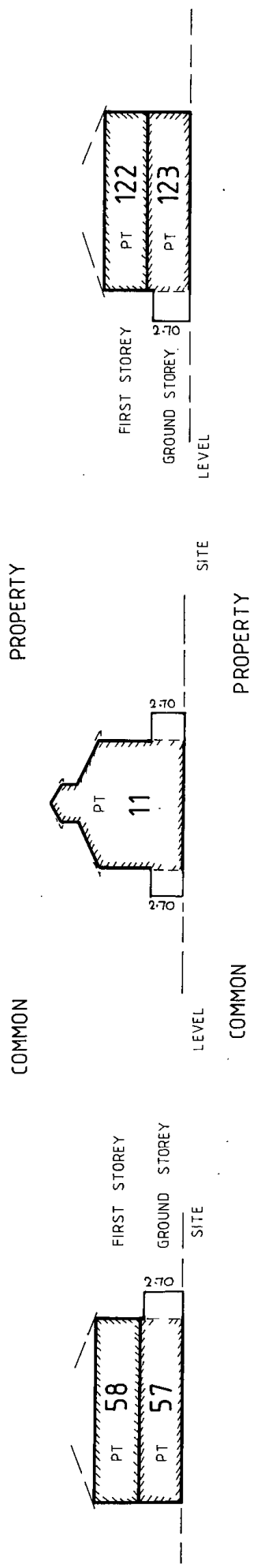
LICENSED SURVEYOR (PRINT) **PETER J. TYRRELL**
 SIGNATURE _____ DATE **28 / 7 / 94**
 REF **6540** VERSION _____

SHEET **30** OF 34 SHEETS
 DATE / /
 COUNCIL DELEGATE SIGNATURE _____

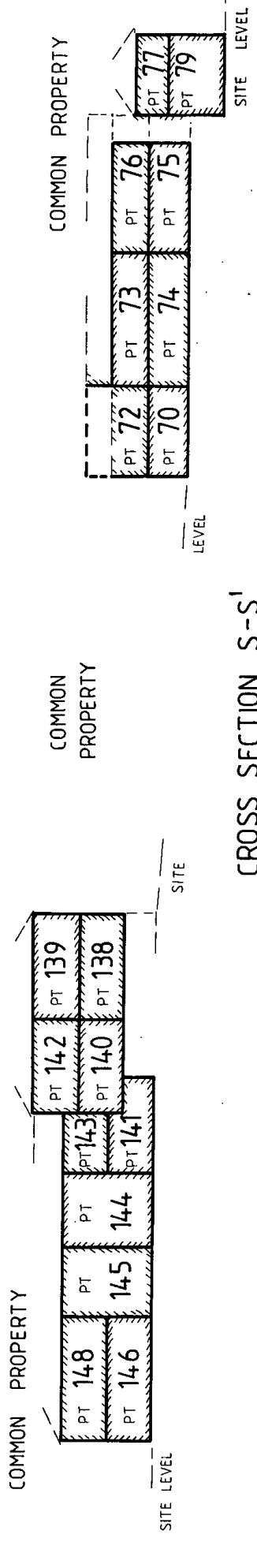
PLAN OF SUBDIVISION

STAGE No. _____
 PLAN NUMBER
PS 326519 P

CROSS SECTION 0-0'



CROSS SECTION S-S'



KEARNEY and TYRRELL PTY. LTD. LAND SURVEYORS PLANNING CONSULTANTS 194 KEILOR ROAD ESSENDON NORTH 3041 TELEPHONE 374 1666	SCALE NOT TO SCALE LENGTHS ARE IN METRES	ORIGINAL SCALE _____ SHEET SIZE _____ A3	LICENSED SURVEYOR (PRINT) PETER J. TYRRELL SIGNATURE _____ REF 6540	SHEET 31 OF 34 SHEETS DATE ____ / ____ / ____ COUNCIL DELEGATE SIGNATURE _____
		DATE 28 / 7 / 94 VERSION _____	DATE ____ / ____ / ____ COUNCIL DELEGATE SIGNATURE _____	

PS326519P

**Owners corporation information
formerly contained on Sheets**

32, 33, 34

**of this plan is now available in the Owners
Corporation Search Report**

Sheets

33, 34

have been removed from this plan

